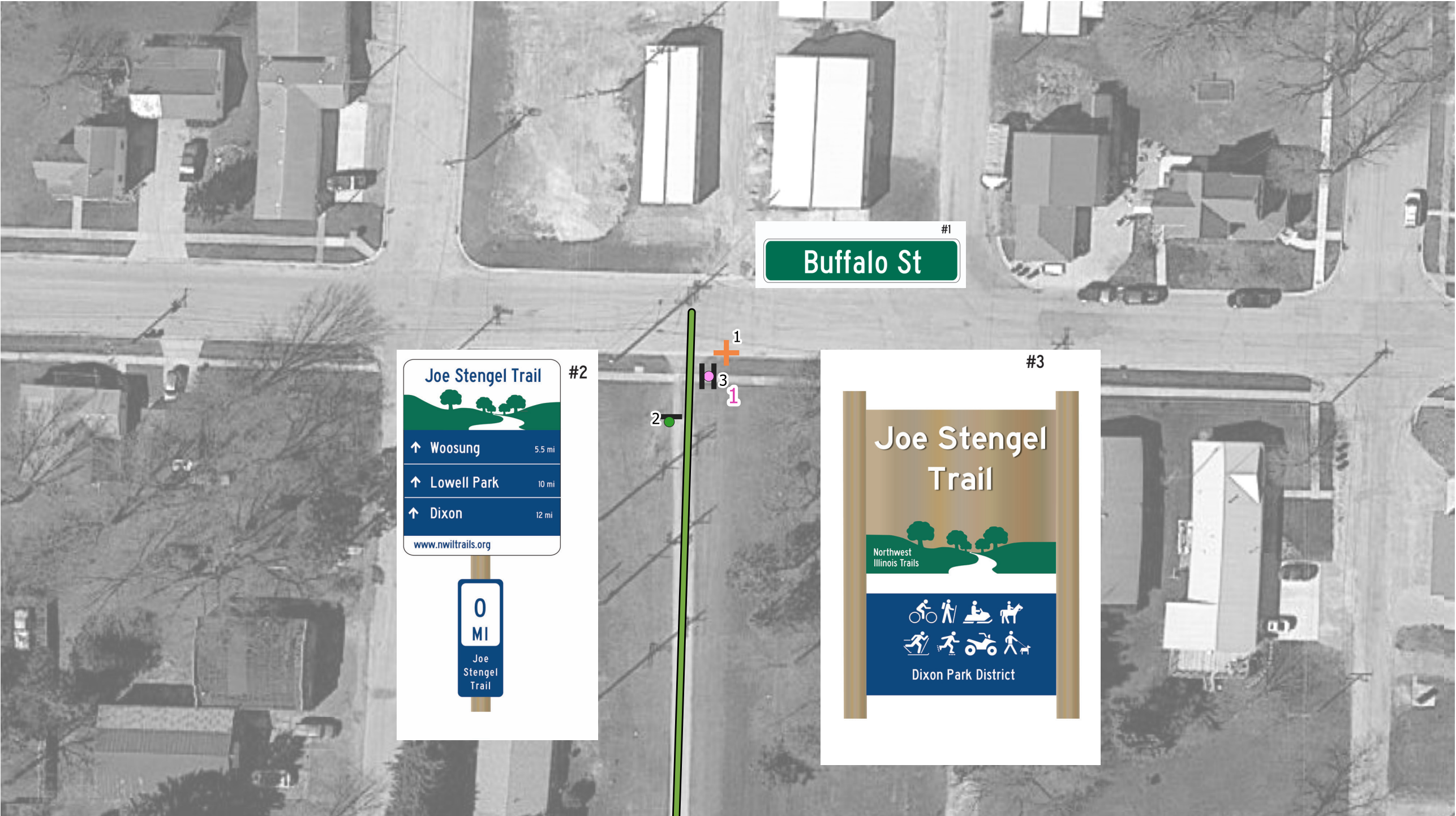


Joe Stengel Trail, Map Tile 1



- 1

Map Tile Number
- Joe Stengel Trail
- Destination Hierarchy

Tertiary

Secondary

Primary
- Wayfinding Sign Assemblies

Directional or Turn

Interpretive

Gateway

Street Name/Trail Name

Map

Directional + Mileage Marker

Mileage Marker



Assembly ID	On Street	At Street	Existing Post?	Place Post	Assembly Type	Other Post	Facing	Notes
1	Joe Stengel Trail	W Buffalo Street	New	5'-10' S of intersection	Street Name	STOP Sign	NS	Ensure that STOP sign is not blocking anything.
2	Joe Stengel Trail	South of W Buffalo Street	New	25' S of intersection	Directional + Mileage Marker	Share with Mileage Marker Post	N	
3	Joe Stengel Trail	South of W Buffalo Street	NA	20' S of intersection	Gateway		EW	

Joe Stengel Trail, Map Tile 2



- 1 Map Tile Number
- Joe Stengel Trail
- Destination Hierarchy**
 - Tertiary
 - Secondary
 - Primary
- Wayfinding Sign Assemblies**
 - Directional or Turn
 - Interpretive
 - Gateway
 - Street Name/Trail Name
 - Map
 - Directional + Mileage Marker
 - Mileage Marker



Assembly ID	On Street	At Street	Existing Post?	Place Post	Assembly Type	Other Post	Facing	Notes
4	Joe Stengel Trail	E Oregon Street	New	5-10' N of intersection	Street Name/Trail Name	Place on same post as #5	NSEW	
5	Joe Stengel Trail	E Oregon Street	New	10-12' S of intersection	Directional	Place sign on same post as #4	S	

The image shows an aerial map of a rural area with a green line representing the Joe Stengel Trail. Several signs and markers are overlaid on the map:


- Sign #42:** A large brown and green sign for "Joe Stengel Trail" with the "Northwest Illinois Trails" logo and icons for various activities (biking, walking, horseback riding, etc.). It is labeled "Dixon Park District".
- Sign #8:** A green sign for "W Judson Rd" and a blue sign for "Joe Stengel Trail" with a walking and biking icon.
- Sign #43:** A blue sign for "Joe Stengel Trail" with directions: "Polo" (0.8 mi left), "Woosung" (5 mi right), and "Dixon" (11 mi right). It includes the website "www.nwiltails.org".
- Sign #9 & #10:** Two blue signs, each indicating "1 MI" to "Joe Stengel Trail".
- Sign #13:** A green sign for "W Henry Rd" and a blue sign for "Joe Stengel Trail" with a walking and biking icon.
- Sign #14 & #15:** Two blue signs, each indicating "2 MI" to "Joe Stengel Trail".

Markers along the trail include a pink "3", an orange cross at the intersection with W Henry Rd, and a blue "15" near the bottom right. A traffic light is visible at the intersection of W Judson Rd and the trail.

- 
- TOOLE**
DESIGN

Assembly ID	On Street	At Street	Existing Post?	Place Post	Assembly Type	Other Post	Facing	Notes
8	Joe Stengel Trail	W Judson Road	New	5-10" N of intersection	Street Name/Trail Name		NSEW	
9	Joe Stengel Trail	Between Judson Rd and Henry Rd	New	1670' S of intersection with Judson Rd	Mileage Marker	Back to back with #10	S	
10	Joe Stengel Trail	Between Judson Rd and Henry Rd	New	1670' S of intersection with Judson Rd	Mileage Marker	Back to back with #9	N	
13	Joe Stengel Trail	W Henry Road	New	10" N of intersection	Street Name/Trail Name		NSEW	
14	Joe Stengel Trail	Between Henry Rd and Penn Corner Rd	New	1830' S of intersection with Henry Rd	Mileage Marker	Back to back with #15	S	
15	Joe Stengel Trail	Between Henry Rd and Penn Corner Rd	New	1830' S of intersection with Henry Rd	Mileage Marker	Back to back with #14	N	
42	Parking lot	Joe Stengel Trail	New	10-15' E of driveway, 5-10' S of road (visible from road)	Gateway		EW	
43	Parking lot	Joe Stengel Trail	New	Place immediately before intersection with trail	Directional		W	

Joe Stengel Trail, Map Tile 4



Assembly ID	On Street	At Street	Existing Post?	Place Post	Assembly Type	Other Post	Facing	Notes
18	Joe Stengel Trail	Between W Penn Corner Rd and W Henry Rd	New	1 mile S of previous mile markers	Mileage Marker	Back to back with #19	SE	
19	Joe Stengel Trail	Between W Henry Rd and W Penn Corner Road	New	1 mile S of previous mile markers	Mileage Marker	Back to back with #18	NW	

- 1

Map Tile Number
- Joe Stengel Trail
- Destination Hierarchy**
- Tertiary
- Secondary
- Primary
- Wayfinding Sign Assemblies**
- Directional or Turn
- Interpretive
- Gateway
- Street Name/Trail Name
- Map
- Directional + Mileage Marker
- Mileage Marker



Joe Stengel Trail, Map Tile 5



- 1

Map Tile Number
- Joe Stengel Trail
- Destination Hierarchy

Tertiary

Secondary

Primary
- Wayfinding Sign Assemblies

Directional or Turn

Interpretive

Gateway

Street Name/Trail Name

Map

Directional + Mileage Marker

Mileage Marker



Assembly ID	On Street	At Street	Existing Post?	Place Post	Assembly Type	Other Post	Facing	Notes
20	Joe Stengel Trail	Between W Edgewood Rd and W Sterling Rd	New	860' S of Edgewood Rd	Mileage Marker	Back to back with #22	SE	
22	Joe Stengel Trail	Between W Edgewood Rd and W Sterling Rd	New	860' S of Edgewood Rd	Mileage Marker	Back to back with #20	NW	
24	Joe Stengel Trail	W Edgewood Road	New	10' N of W Edgewood Road	Street Name/Trail Name		NSEW	
25	Joe Stengel Trail	W Edgewood Road	New	25' N of W Edgewood Road	Directional		SE	
26	Joe Stengel Trail	W Edgewood Road	New	25' S of W Edgewood Road	Directional		NW	

Joe Stengel Trail, Map Tile 6



- 1

Map Tile Number
- Joe Stengel Trail
- Destination Hierarchy**
- Tertiary
- Secondary
- Primary
- Wayfinding Sign Assemblies**
- Directional or Turn
- Interpretive
- Gateway
- Street Name/Trail Name
- Map
- Directional + Mileage Marker
- Mileage Marker



Assembly ID	On Street	At Street	Existing Post?	Place Post	Assembly Type	Other Post	Facing	Notes
27	Joe Stengel Trail	W Sterling Road	New	420' S of intersection	Mileage Marker	Back-to back with #28	SE	
28	Joe Stengel Trail	W Sterling Road	New	420' S of intersection	Mileage Marker	Back-to back with #27	NW	
41	Joe Stengel Trail	Sterling Road	New	5-10' N of intersection	Street Name/Trail Name		NSEW	

Joe Stengel Trail, Map Tile 7

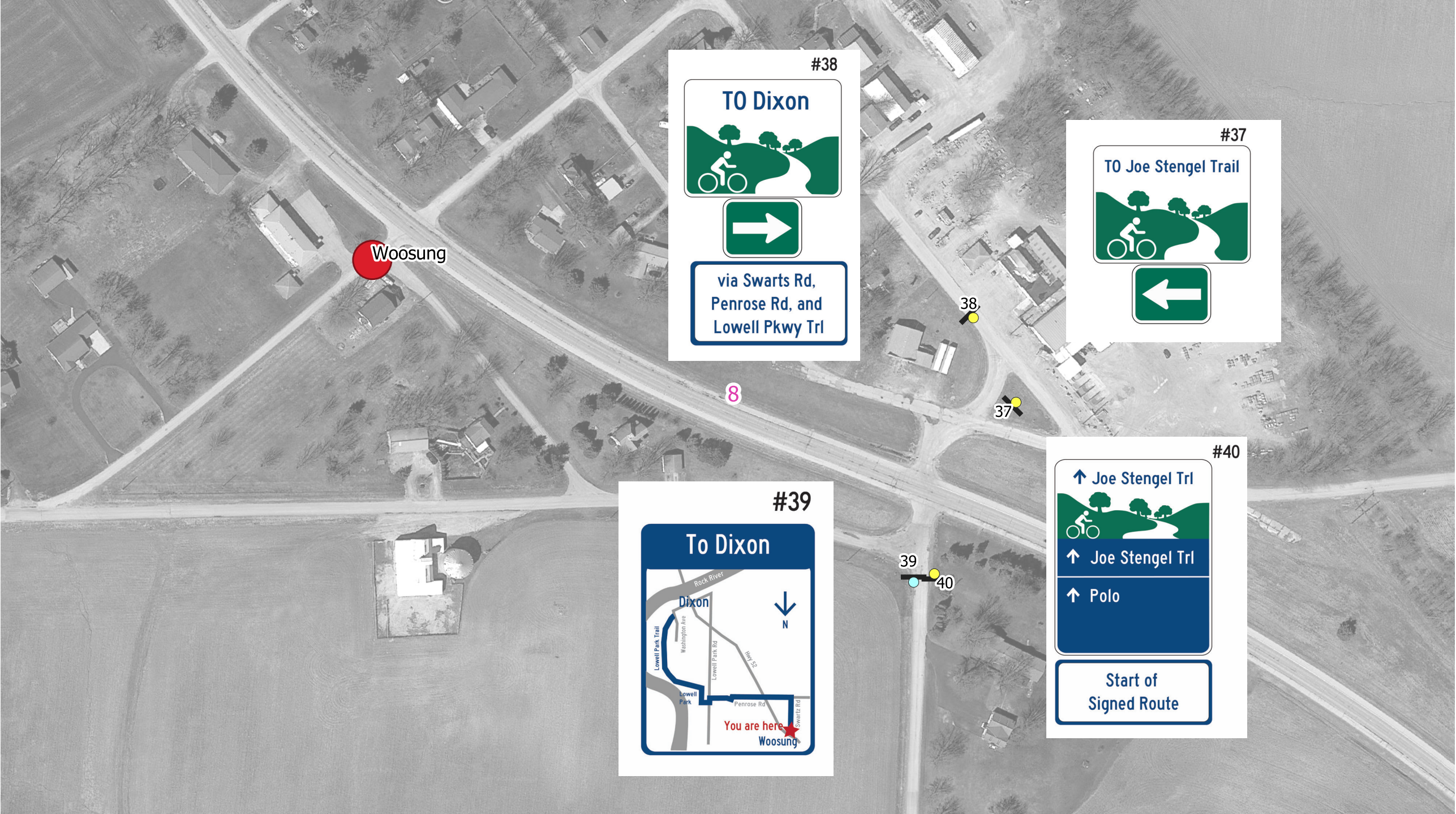


- 1 Map Tile Number
- Joe Stengel Trail
- Destination Hierarchy**
 - Tertiary
 - Secondary
 - Primary
- Wayfinding Sign Assemblies**
 - Directional or Turn
 - Interpretive
 - Gateway
 - Street Name/Trail Name
 - Map
 - Directional + Mileage Marker
 - Mileage Marker



Assembly ID	On Street	At Street	Existing Post?	Place Post	Assembly Type	Other Post	Facing	Notes
30	Joe Stengel Trail	Holden Street	New	15' N of street, visible to street	Gateway		NE/SW	
31	Joe Stengel Trail	Holden Street	New	25' N of intersection	Directional		SE	
32	Joe Stengel Trail	Holden Street	New	25' N of intersection	Turn		NW	
33	Holden Street	Joe Stengel Trail	New	50' SW of intersection with trail	Turn		SW	
34	Holden Street	Central Street	New	40-50' E of the intersection	Turn		NE	
36	Central Street	Holden Street	New	40' S of intersection	Turn		SE	

Joe Stengel Trail, Map Tile 8



- 1 Map Tile Number
- Joe Stengel Trail
- Destination Hierarchy
 - Tertiary
 - Secondary
 - Primary
- Wayfinding Sign Assemblies
 - Directional or Turn
 - Interpretive
 - Gateway
 - Street Name/Trail Name
 - Map
 - Directional + Mileage Marker
 - Mileage Marker



Assembly ID	On Street	At Street	Existing Post?	Place Post	Assembly Type	Other Post	Facing	Notes
37	Swarts Road	Central Street	New	30' SW of intersection	Turn		SW	
38	Central Street	Swarts Road	New	40' W of intersection	Turn		NW	
39	Swarts Rd	Pilgrim Rd	New	20' S of intersection	Simple Sign Map		N	
40	Swarts Rd	Pilgrim Rd	New	20' S of intersection	Directional		S	