



2019-2020 Northwest Illinois Trails Study

of the Trails of Carroll, Jo Daviess, Lee, Ogle, Stephenson, and Whiteside Counties | October 2020

Last updated: 11/2/2020

Table of Contents

Background (pg. 4)

Methods (pg. 5)

Trail User Counts (pg. 8)

Counter Sites (pg. 11)

Trail Layer Consolidation (pg. 12)

Amenities & Conditions (pg. 13)

Map Products (pg. 14)

Intercept Surveys (pg. 15)

Recommendations (pg. 16)


Northwest Illinois Trails Website (pg. 20)

APPENDIX A – Field Work Observations (pg. 22)

APPENDIX B – Intercept Survey Tool (pg. 29)

APPENDIX C – Intercept Survey Results (pg. 30)

APPENDIX D – Printed Map (pg. 117)



Background

Following the Illinois Department of Transportation's 2018 announcement of funding available for rural regional planning organizations, Blackhawk Hills Regional Council (BHRC) decided to seek moneys to study and plan around a now familiar topic: the land-based trails of Northwest Illinois (Carroll, Jo Daviess, Lee, Ogle, Stephenson, and Whiteside counties). In arriving at this decision, staff observed the following:

- Success of the inaugural study of the region's trails and desire to continue and expand that work
- Need for consistent and uniform wayfinding across the region to support local and visitor use
- Economic, recreational, and health benefits associated with trail use
- Popularity of multiple modes of use on the region's land-based trails
- Desire for a long-term count of trail users
- Interest from local stakeholders in learning more about local/regional trails and trail use

BHRC submitted two proposals to IDOT, both with a budget of \$40,000 (for a total of \$80,000). In addition, BHRC budgeted an additional \$10,000 to complete the second project (the Wayfinding Guidebook). The Trails Study project included the following deliverables:

- Count of trail users
- Trail user intercept surveys
- New photos of trails and amenities and updated GIS data
- Printed regional trails map and updated nwiltrails.org website

The Wayfinding Guidebook project – reported on separately from this document – included the following deliverables:

- General wayfinding guidebook covering the entire region
- Specific sign plans¹ for three trails: Galena River Trail (Jo Daviess County), Hennepin Feeder Canal Trail (Whiteside County), and Joe Stengel Trail (Lee and Ogle counties)

¹ Sign plans address sign design, types, locations, and other wayfinding details about a particular trail

Methods

Selection

BHRC continued to work with the region's trail stakeholders to select study sites and determine optimal counter placements. Many counters from the previous round remained in the field; other sites were added and some were decommissioned. Intercept survey sites were established in a similar manner – that is, in coordination with locals and using other information that might indicate a site's conduciveness to accommodating participating trail users.

Equipment

We again selected the economic and movable bicycle/pedestrian infrared counting devices made by TRAFx. Other equipment purchases included hunting/trail cameras and tools and materials to help with counter deployment and function. Furthermore, BHRC purchased items for intercept surveys, such as tablets, tables, snacks, a five-gallon water cooler, and other goods to assist the surveyor and attract survey takers. Additionally, paper surveys and “yard signs” were designed, printed, and later deployed during survey-taking activities in the field.

Installation & Setup

This round of setup involved both new installations and maintenance on existing devices. As of July 2020, twenty-two (22) devices were deployed and active – all owned by BHRC. Some sites were decommissioned during the process; others were newly activated. In the future, we hope to again work with the U.S. Fish and Wildlife Service (FWS), although no FWS devices or other agency were used during this iteration of the trails study.

Trails with counters as of July 2020 include:

- Four Sisters' Bike Path (1 active)
- Galena River Trail (5 active)
 - One impacted by flooding and re-installed
 - Two counters decommissioned
- Great River Trail (4 active)
 - One impacted by technical issues and re-configured
- Hennepin Feeder Canal Trail (1 active)

- One counter decommissioned
- Jane Addams Trail (5 active)
 - One lost to vandalism and replaced
- Joe Stengel Trail (2)
- Lowell Parkway Trail (2 active)
- Oregon Community Bike Trail (2 active)
- Other decommissions: a counter placed at Lowden Miller State Forest near Oregon, a counter placed in Sinnissippi Park in Sterling

Intercept surveys were conducted near counter sites on the following trails:

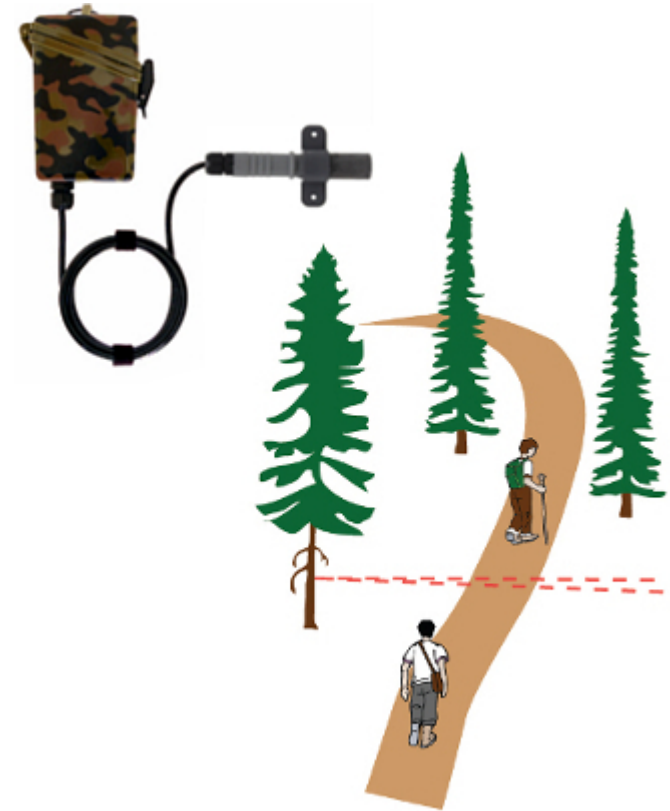
- Four Sisters' Bike Path (33 surveys completed)
- Galena River Trail (58 surveys completed)
- Great River Trail (14 surveys completed)
- Hennepin Feeder Canal Trail (114 surveys completed)
- Jane Addams Trail (74 surveys completed)
- Joe Stengel Trail (4 surveys completed)
- Lowell Parkway Trail (34 surveys completed)
- Oregon Community Bike Trail (5 surveys completed)

Collecting Information

- For information about trail user counting, see [Appendix A](#), as well as BHRC's 2018 report.
- Regarding intercept surveys: trail users were intercepted and surveyed between June 5, 2019, and December 29, 2019. Details are provided under the "Intercept Surveys" section of this report and in Appendix A.

Limitations & Other Considerations

- Regarding counting: for information about limitations and other considerations, see BHRC's 2018 report and Appendix A.
- Intercept survey limitations and other considerations are discussed under the "Intercept Surveys" section of this report and in Appendix A.
- The tool used for intercept surveys is included in [Appendix B](#), and the by-trail compiled results of BHRC's intercept surveys are included in [Appendix C](#).



Trail User Counts

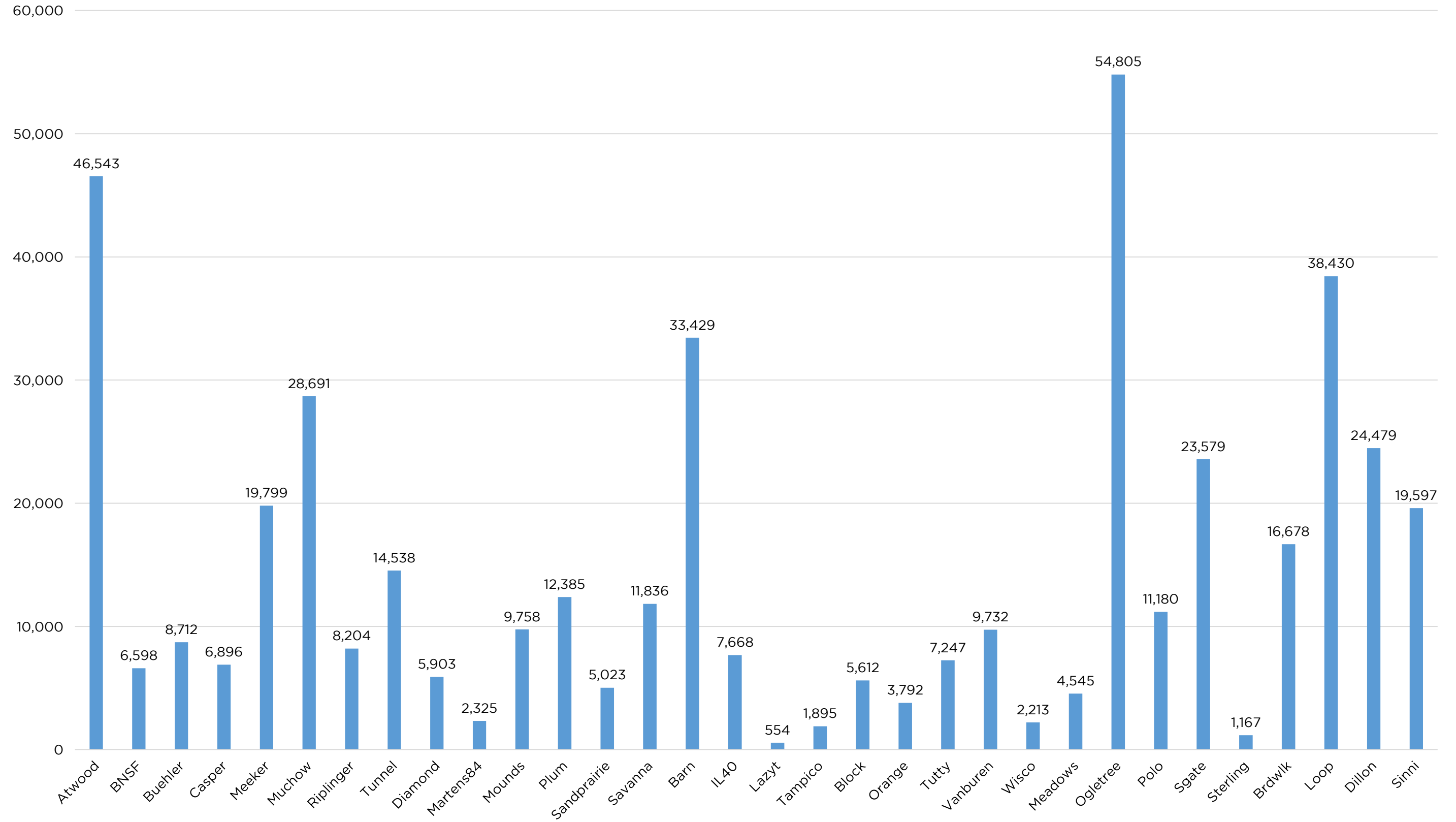
Table: Daily and Yearly Counts (calculated after trimming 5% of data points from the top and 5% of data points from the bottom of each IR counter's records)

Four Sisters' Bike Path (FSBP)				Galena River Trail (GaRT)				Great River Trail (GrRT)				Hennepin Feeder Canal Trail (HFCT)				Jane Addams Trail (JAT)			
Nearby Communities: Rochelle, Ogle County				Nearby Communities: Galena, Jo Daviess County				Nearby Communities: Savanna, Thomson, Fulton, Carroll County, Whiteside County				Nearby Communities: Rock Falls, Tampico, Whiteside County, Bureau County				Nearby Communities: Orangeville, Freeport, Stephenson County			
Site	Daily Use	Yearly Use	Data Days	Site	Daily Use	Yearly Use	Data Days	Site	Daily Use	Yearly Use	Data Days	Site	Daily Use	Yearly Use	Data Days	Site	Daily Use	Yearly Use	Data Days
Atwood	128	46,543	459	BNSF	18	6,598	195	Diamond	16	5,903	473	Barn	92	33,429	472	Block	15	5,612	1,146
				Buehler	24	8,712	472	Martens84	6	2,325	188	IL40	21	7,668	933	Orange	10	3,792	1,188
				Casper	19	6,896	508	Mounds	27	9,758	335	Lazyt	2	554	32	Tutty	20	7,247	1,187
				Meeker	54	19,799	1,244	Plum	34	12,385	395	Tampico	5	1,895	57	Vanburen	27	9,732	449
				Muchow	79	28,691	737	Sandprairie	14	5,023	188					Wisco	6	2,213	1,243
				Riplinger	22	8,204	1,245	Savanna	32	11,836	229								
				Tunnel	40	14,538	500												
Joe Stengel Trail (JST)				Lowell Parkway Trail (LPT)				Oregon Community Bike Trail (OCBT)				Sterling Multi-Activity Recreational Trail (SMART)							
Nearby Communities: Polo, Dixon, Ogle County, Lee County				Nearby Communities: Dixon, Lee County				Nearby Communities: Oregon, Ogle County				Nearby Communities: Sterling, Whiteside County							
Site	Daily Use	Yearly Use	Data Days	Site	Daily Use	Yearly Use	Data Days	Site	Daily Use	Yearly Use	Data Days	Site	Daily Use	Yearly Use	Data Days				
Polo	31	11,180	429	Meadows	12	4,545	516	Brdwlk	46	16,678	510	Dillon	67	24,479	46				
Sterling	3	1,167	940	Ogletree	150	54,805	360	Loop	105	38,430	252	Sinni	54	19,597	221				
				Sgate	65	23,579	786												

Notes

- A day is 17 hours (5 am to 10 pm); a year is 365 days
- Capturing data like direction and mode of travel requires the purchase of more complex equipment (at roughly \$5,000 per device alone, acquiring such equipment is – at present – prohibitively expensive)
- Easily identifiable erratic counts recorded by Dillon and Ogletree counters were removed prior to final analysis

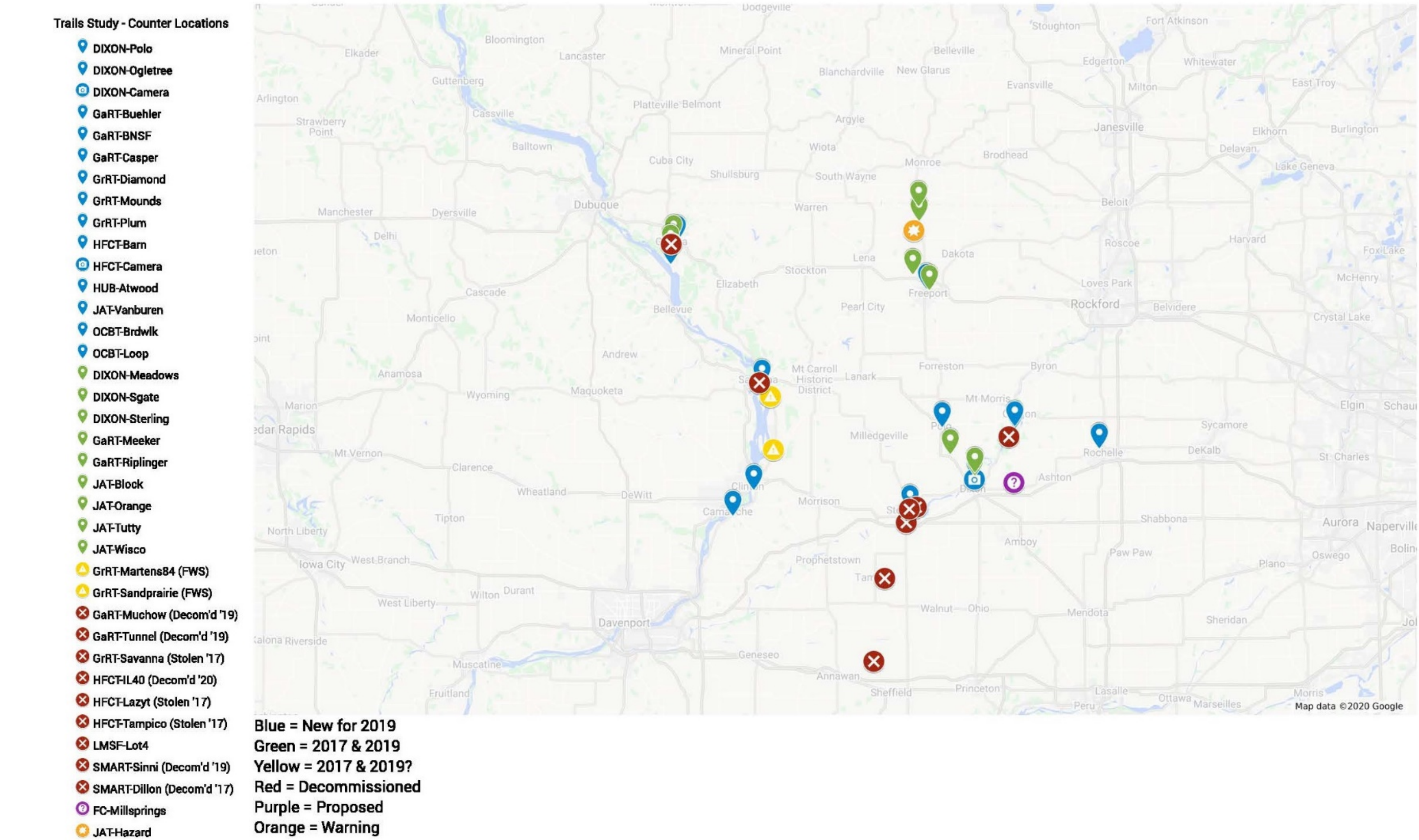
Counts - All Trails - Daily x 365 (Yearly)





Counter Sites

A current map with counter site locations is available [online](#), published through Google My Maps.



Trail Layer Consolidation

Our map of consolidated layers references the following sources (bolded entries indicate that information is new or updated):

Table: Trail Layer Data Sources

- | | |
|--|--|
| <ul style="list-style-type: none">• BHRC• bikemap.net• bikeogle.org• City of Dixon• City of Freeport• City of Galena• City of Morrison (solicited; not available)• City of Oregon• City of Rochelle• City of Sterling• County-level greenways and trails plans• IDNR (solicited; not available)• IDNR Grand Illinois Trail Cue Sheets | <ul style="list-style-type: none">• U.S. Fish and Wildlife Service (solicited; not available)• Byron Forest Preserve District• Dixon Park District• Flagg-Rochelle Park District• Freeport Park District (solicited)• Oregon Park District (solicited; not available)• IDOT BLOS• Jane Addams Trail Commission• pecatonicaprairietrail.com• Rails-to-Trails Conservancy• Rock Falls Tourism• Sterling Park District |
|--|--|

The above sources provided both existing and conceptual routes and trails. In addition, paths previously referred to as tours (which BHRC defines as trails that make substantial use of roadways) are now referred to as routes.

Amenities & Conditions

BHRC continued to use previously established amenity types to inventory trails. While working in the field, staff assigned a type to each amenity encountered and, when possible, assessed the quality of the amenity. Staff also noted issues related to trail user experience (e.g., trail damage, vegetation overgrowth, etc.). For a complete list of the amenities recorded and placed, please see the nwiltrails.org region map.

Types of Amenities

- Bench
- Bike rack
- Bridge
- Drinking water
- Garbage can
- Multi-tool
- Other
- Parking
- Picnic table
- Point of interest
- Scenic point
- Side trail
- Sign
- Toilet
- Trailhead

Other

- Food or drink
- Intersection²
- Conditions³
- Shaded or unshaded (canopy)

Recommended to record and add:

- Fishing spot
- Pavement type
- Recycling
- Watercraft access/boat launch

² Intersections of trails and roadways

³ Trail damage (erosion, subsidence, graffiti, etc.), vegetation overgrowth, noxious weeds, etc.

Map Products

Related to the trail layer consolidation and amenities and conditions collection, BHRC created an online map (www.nwiltrails.org) and a printed map (see [Appendix D](#)). The latter was designed in large part by Kristin Mitchell Design based in Mineral Point, WI. Paper copies are now available for localities to distribute.



Intercept Surveys

The following highlights some key findings from intercept surveys conducted in 2019:

- Almost all trail users indicated that they would use the particular trail on which they were surveyed again
- Trail Bathrooms received the lowest marks (although, the Joe Stengel Trail received poorer ratings for Trail Continuity and the Great River Trail received poorer ratings for Trail Connections)
- Trail Cleanliness/Maintenance received high marks, although less so on the Great River Trail and Hennepin Feeder Canal Trail
- With the exception of the Great River Trail (where trail users selected Passing By/Roadside Sign most frequently), trail users learned about a trail through Word of Mouth most frequently
- The Great River Trail and Galena River Trail exhibited the largest proportions of first-time users
- The Joe Stengel Trail and the Great River Trail exhibited the lowest marks for Trail Connections
- Generally speaking, and based on informal feedback, trail users want more Trail Connections and Trail Destinations, including between major population centers and points of interest and/or activities
- See [Appendix C](#) for more details (including by individual surveyee)

In addition, we note the following process issues:

- COVID-19: we decided to discontinue intercept surveys in 2020 as part of our response to the pandemic
- Determined trail users: many individuals did not want to stop to take a survey, although were otherwise vocal (literally) about appreciating the work of the surveyor
- Insects: the presence of bugs flying and flitting about was a major factor for many in deciding to take or not to take the survey, especially on trails next to wetlands and bodies of water



Recommendations

The following table includes recommendations for the region's trails.

Table: Trail Recommendations

Recommendation	Description	2020 Update
<p>Develop a style guide and add or replace signage, including:</p> <ul style="list-style-type: none"> • Wayfinding • Confidence • Interpretive 	<p>An investment in wayfinding and confidence signage represents the lowest of the hanging fruit when it comes to easy-to-make, biggest bang-for-the-buck investments. New signs should reference a regional style guide, which includes information about deployment best practices, aesthetics, and maximum impact on trail users. The style guide should also support consistent branding across the region.</p> <p>When considering specific signs, a regional map should be on the list. Deploying regional maps should help trail users understand that there is a larger network in Northwest Illinois to enjoy.</p>	<p>The recommended style guide is complete in the form of the BHRC and IDOT-funded "2020-09 Northwest Illinois Trails - Wayfinding Sign Guide" (aka Wayfinding Guidebook for Northwest Illinois). The guide was completed with the help of stakeholders from across the region and Toole Design.</p> <p>Supplemental guides should address the following:</p> <ul style="list-style-type: none"> • Designing and placing wayfinding signs that direct users to trail heads and trails • Specific directions and design guidelines for pedestrian-focused trails
<p>Remove or replace obstructions that make passage difficult, including barriers meant to prevent motorized entry.</p>	<p>In general, local (or state/federal) stakeholders should work to remove vegetation and artificial barriers that are or could become safety issues. Implementation will be different for each site. In the case of the former (vegetation), it may be cost effective to solicit volunteers (and those with tools, such as chainsaws) for annual trail-cleanup workdays. Localities should also consider obtaining the help of AmeriCorps teams.</p>	<p>In addition to the elimination (or reduction) of obstructions, clarity and access should be provided with respect to available parking that allows for the convenient use of Northwest Illinois' trails. In some cases, parking facilities must be added. An example is the IL-WI state line on the Jane Addams Trail, a point that provides a logical starting point for trail users but no means for would be trail users to park vehicles and disembark.</p>
<p>Form a regional trails partnership that meets bi-annually to discuss the</p>	<p>The group's scope could include developing uniform or consistent branding, building maintenance/volunteer partnerships, pinpointing further study areas,</p>	<p>The recently disbanded Galena-area trails stakeholder group may provide an example. The main tasks of a Northwest Illinois Trails group should be to 1) market the</p>

trails and promotional projects.	determining ways to protect existing trails from damage and loss due to underinvestment, and identifying ideal sites and corridors for acquisition.	region's trails, 2) improve wayfinding on and off trails and routes, 3) identify maintenance priorities and best practices, 4) identify obstacles to and best approaches to establishing an interconnected regional trails system, 5) identify opportunities for resources sharing.
Partner with local stakeholders to apply for grants that address trail maintenance and capital infrastructure issues.	We believe BHRC can support local governments and even the state in leading efforts to seek and secure funding for ongoing maintenance.	BHRC is also well-positioned to develop additional sign plans and seek/administer grants that can support wayfinding, even though local match is not always available.
Determine distinct trail segments, count mileage for each distinct segment, and assign mileage markers at pre-determined intervals.	This should help with trail user confidence and provide public safety/emergency response a reference point.	New sign plans should continue to include mileage markers.
Add local emergency contact information to signage; in selected areas, add so-called blue-light phones.	This may be especially useful for non-locals using the region's various trails. Regarding blue-light phones: this would be easiest in urban locations, but some solutions may be appropriate in rural areas near preserves and state/federal establishments (and take advantage of solar power).	For the purpose of EMS and police dispatch, trail maps should be distributed to sheriff's deputies and other first responders.
Improve aesthetics and amenities at trailheads and gateways.	This may include arches, landscaping, signage, lighting, information booths, and other improvements. Here, we define gateways as transition areas (say, between the IDNR sand prairie preserve and woodland sections).	No change to recommendation.
Shore-up erosion prone areas.	Most notably along the Hennepin Feeder Canal Trail.	No change to recommendation.

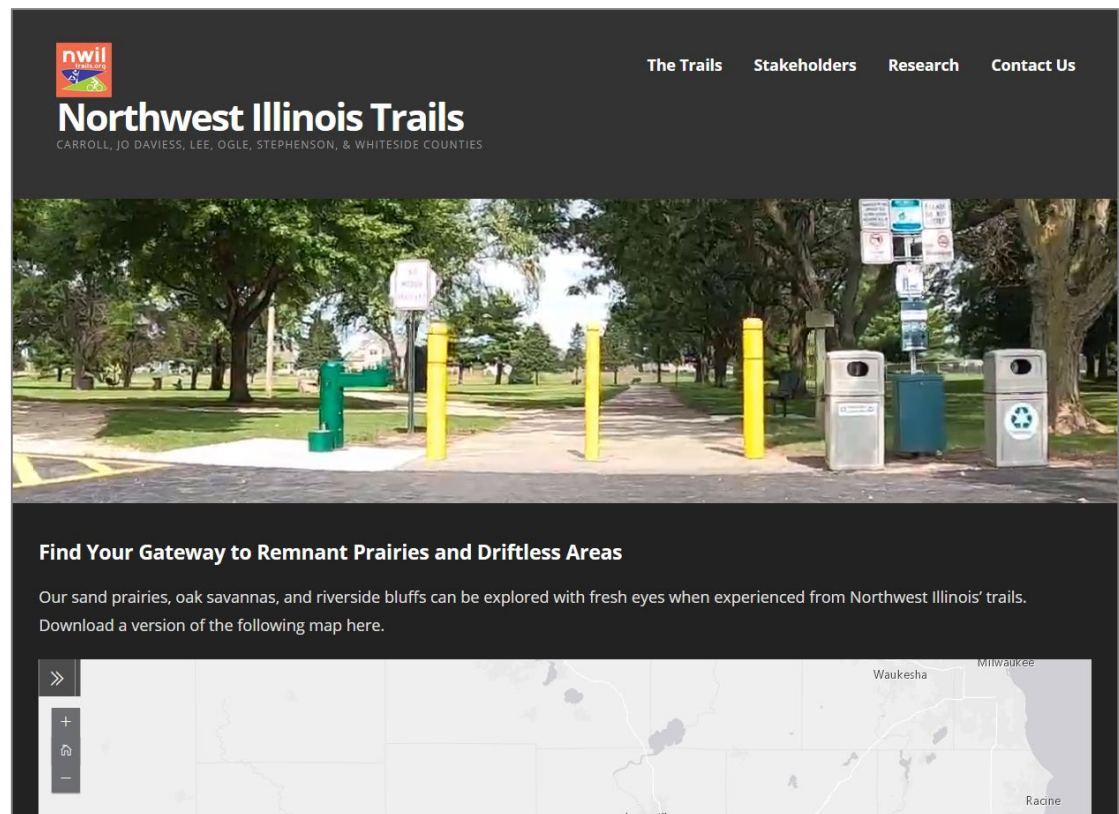
Work with local businesses to create destinations for trail users.	Tourism agencies, chambers, and localities should work with businesses that will benefit from continued or expanded trail use. Businesses near trails should be encouraged to provide minor amenities to bicyclists (such as bicycle racks) and consider how trail users access their properties for drinking, dining, shopping, etc.	No change to recommendation.
Identify liability concerns that dissuade individuals, organizations, or governments from making investments in trail infrastructure.	Some governmental entities have liability concerns. Resources, such as those published by Ride Illinois (http://rideillinois.org/wp-content/uploads/2015/10/BoubDisincentiveRiskExposure.pdf), should be used to dispel misconceptions and address other issues.	Liability concerns that stymie public use of land and water-based trails require regular meetings that lead to legislative action. Stakeholders advocating a connection between Savanna and Galena must actively work with state and federal agencies and Congressional and statehouse delegations to discuss solutions that address lack of access to the former Savanna Army Depot and limited right-of-way availability along IL 84.
Continue counting trail users and determine economic impacts.	This may include upgrading counting equipment, making manual counts, and interviewing trail users.	No change to recommendation.
Address damage to trails, including signs, in a timely manner.	n/a	Owners and maintainers of trails should budget for damage caused by vandalism, severe weather, etc. In other words, local officials planning should anticipate that such damage will occur and be prepared to address it promptly.

Table: Other Recommendations

Recommendation	Description	2019-2020 Update
Update greenways and trails maps and consolidate individual plans into a regional document for Northwest Illinois.	An updated regional plan should provide an easier go at future grant writing and unified branding. The plan should also point out ways to better accommodate bicyclists and pedestrians along highways, bridges, and transportation systems in general.	No change to recommendation.
Form regional trails partnership that meets bi-annually.	Please see the Trail Recommendations table.	No change to recommendation.

Northwest Illinois Trails Website

BHRC applied updates to Northwest Illinois Trails (www.nwiltrails.org), including uploading new map layers and trail user data. Concerning future development of the website: the Wayfinding Guidebook for Northwest Illinois calls for including the URL on certain types of wayfinding signs. The logo, when used, will be applied with other logos that indicate the trail's particular link to other trails, systems, and owners/maintainers. The website will likely transition to a public-focused trail user site from a data reporting site geared primarily towards non-user stakeholders. Future updates should maximize accessibility and utility for the general public – including locals and tourists/visitors. Whenever possible, Northwest Illinois Trails will link visitors to nwiltrails.org to local trails sites that contain more specific information (sites like www.janeaddamstrail.com), as well as to Trails Links (e.g., www.trailink.com/trail/jane-addams-trail) and Google Maps.






APPENDIX A: Field Work Observations

Counters

- Consider labeling counters “Trail User Counter.” Add organization name and phone number. This may curtail curiosity or fear that can lead to vandalism.
- When the battery pack/circuit board housing is placed into the counter box, the unit often pushes the IR lens and scope upward. Setting a screw in the wood block below the scope can reduce shifting.
- When assembling new counters, make sure the scope is positioned so that its dots face the sky. Mark the tube so that you can check its proper orientation when reviewing counters and downloading data.
- Paint the 3 dots with a white oil marker to help with alignment, as the scope and cable can shift independently.
- Attaching the battery pack/circuit board housing with VELCRO may be helpful, keeping such housing in place when the metal disconnect box is opened.
- Make sure to grind away paint and use appropriate adhesive when attaching wooden blocks to disconnect boxes.
- Applying Ceylon cinnamon inside counter housing may deter ants and spiders from entering for a limited period of time.



Intercept Surveys: Setup

- Reduce options under the “How did you hear about the trail?” question and add more lines for additional comments.
- Create space for the date and trail name.
- Provide additional information with signs announcing intercept surveys.
- Wear reflective gear and use a hat printed with organizational logo to lend formality to your work and instill trust.
- When using a vehicle, place window signs indicating the same. Use flashing lights on top of the vehicle to improve safety and demonstrate official work.
- Maintain a clean, organized table with a water jug on one end, snacks and the previous year’s trails report in middle, and clipboards loaded with surveys ready for groups on the other end. Place the table off of the trail so as not to obstruct trail use. Consider how respondents will use the space (stand in front of the table, rest against a fence, etc.). On hot and sunny days, set up the under shade. On cold days, choose a sunny spot.
- Use click pens (no caps) with pocket clips to attach to clipboards.
- Provide insect spray and head nets for respondents to use on buggy days.
- Bring sunscreen and hand sanitizer.
- Carry a first aid kit.
- Dress in neat, clean ‘outdoorsy’ clothing – brighter colors better than dark. Have a ‘Completed Surveys’ shoebox for anonymity (especially if asking spending or income-related questions).



Intercept Surveys: Conducting

- Take time to engage respondents and ask follow-up questions. If you show appreciation for the trail user's time and genuine interest in their recommendations, you will receive valuable additional feedback. Having a volunteer survey-taker helps greatly with this.
- Always point out that there is a back side to the survey.
- You only have a few seconds to gain the interest of a trail user passing by so make friendly but direct eye contact and clearly say something like, "Hi! We're doing a survey to learn how people use the trail and what suggestions they may have." If the person pauses, follow up with, "I'm with [organization name] and here to get your input about how future trail funding can be used best." After providing them a clipboard with survey and pen, offer, "Help yourself to a snack or drink... and have a seat if you'd like."
- If a trail user says her or she doesn't have time to take a survey, offer to read basic questions to them. If they agree, you can usually get responses from many not willing to complete the survey themselves. When you're finished, hand it over and ask them to verify. Often they will ask for a pen and end up adding comments.
- Offer the following: "Feel free to add thoughts beyond the survey questions. Your feedback is valuable to us."

Intercept Surveys: Coding

During intercept surveys, the surveyor observed and recorded modes of travel and current weather/environmental conditions after each survey was completed, using the following codes:

Observed Mode of Travel	
W	Observed Walking, Hiking, Running, Dog Walking
B	Bicycling, E-Bicycling

Observed Weather/Environment	
S	Sunny
C	Cloudy
R	Raining
B	Buggy
H	Very Hot
F	Very Cold

For example, a survey marked W-SB indicates Walking (mode), Sunny (weather/environment), and Buggy (weather/environment).

Additional coding notes:

- Additional Mode of Travel codes could be used, including codes for UTV/ATV, Skiing, Wheelchair/Scooter, and Horseback
- In addition to the date, survey taker codes (such as TB – Tim Benedict) and trail codes (such as JAT – Jane Addams Trail) on each survey are helpful, as well as coordinates or a counter name (such as JAT-Wisco) indicating where on the trail the survey was conducted
- Add option for users to indicate what website, organization, publication, etc., from which they learned about the trail
- Larger blank space important for additional comments
- “x2” refers to the trail user having filled out the survey together with another person or persons

Intercept Surveys: Highlighted Trail User Comments and Surveyor Observations

The surveyor recorded these comments during informal conversations with survey takers and other trail users. Surveyor observations are also included.

Four Sisters' Bike Path	Galena River Trail
<ul style="list-style-type: none"> • Add lighting <ul style="list-style-type: none"> ○ Solar lighting along cornfield portion ○ Wired between Presbyterian church and Ace Hardware and behind high school • Add portable toilet by high school's southwest side • Needs flowers, prairie patches, water features, etc., instead of just grass • Field trail floods • Add mile markers • Connect trail to Rochelle's south side • Extend trail to Rockford, DeKalb 	<ul style="list-style-type: none"> • Common suggestions: more bathrooms, drinking fountains, and signs (including for trail connections to Main Street, trail names, local history kiosks) • In downtown Galena, signs needed to direct trail users from Colonial Inn/Belvidere Mansion to the trailhead near Otto's; especially needed when railroad tunnel is flooded, which occurs often • Pedestrian crossing light needed on west side of bridge • Need better connection between north and south trails • Other suggestions: more viewing areas for cliffs/river, better trail map with key points of interest (e.g., Thunderbird Effigy Mound near Casper Bluff), addition of remote camping spots
Hennepin Feeder Canal Trail	Jane Addams Trail
<ul style="list-style-type: none"> • Security concerns near Wal-Mart where homeless live, particularly by bridge; impromptu police patrols suggested • Many youth fish along the canal, primarily just north of HFCT-Barn counter, often into the night and into the winter when darkness falls early; suggestions include: <ul style="list-style-type: none"> ○ Illumination near the north barn ○ More benches 	<ul style="list-style-type: none"> • "Wonderful trail but few know of it." Improved roadside signage and publicity would help greatly. Bikers are major users of JAT and take great pride in it, often doing trail maintenance on their own • Cater to bikers with bike repair and air stations • Mileage markers needed

<ul style="list-style-type: none"> ○ More fishing spots (fishing area is crowded) ○ Install lifebuoy rings by existing bench by north barn and out on the cement pier that many use for fishing (some anglers admitted they cannot swim) • Signs needed to let trail users know where path continues along railroad tracks by Dillon Home • Likewise, signs needed to direct those users over the river walkway • Formally address mountain biking and informal trails • Improve signage re: where to safely cross streets or pass under bridges • Boat ramp by HFCT trailhead is supposedly silted – such that boats cannot easily be launched, except small flat-bottom boats and canoes/kayaks; dredging recommended • “Pete Dillon bought up property for the trail [near the Hoover Park & Dillon Home area]. Continue the care.” • Maintenance needed on walking boards by lock & dam and along trail in general (fallen trees, etc.) • Youths would like to see a “fun park” with pool, zip-line, sledding for winter, trampoline park, etc. • Survey’s “Trail Connections” question can be interpreted differently– either as connectivity to trails (for example, Polo to Lowell Park to Dixon) or connections to destinations (for example, to friend’s house along the Hennepin Feeder) • Most youths surveyed say they heard about the trail by word of mouth, but when questioned further they often say they heard chatter on Facebook or pictures on 	<ul style="list-style-type: none"> • Parking needed by Wisconsin border. Nothing exists for many miles. Only option is a slope where trucks speed around the corner • More benches would be appreciated, followed by water stations and toilets • More access points desired • IL 26 crossing effectively cuts trail in two and feels unsafe • Groom trail a few times in winter for cross-country skiing
---	--

Instagram and had to “check it out.” Word of mouth and social media may often be interchangeable	
--	--

Joe Stengel Trail and Lowell Parkway Trail	
---	--

- | | |
|--|--|
| <ul style="list-style-type: none">• Post a detailed, accurate map of Meadows trails• Keep Meadows open for bikers/hikers during bow season (keep closed during shotgun days)• Offer hike-in camping spots in Meadows/Walgreen/Lowell Park area• More bathrooms, benches, and water fountains• Connect to Joe Stengel Trail all the way to Polo | |
|--|--|



APPENDIX B: Intercept Survey Tool

2019 Northwest Illinois Trail User Survey

BHRC Use Only
Code:
Initials:
Date/Time:

1. What is the ZIP code of your **primary residence**? (if international, use country name) _____

2. What is your age? _____

3. Are you in a group? (choose one response only)

- ☐ Yes (if two or more)
☐ No

4. How did you learn about this trail? (you may choose more than one response)

- ☐ Passing By/Roadside Sign
☐ Website
☐ Social Media
☐ Email/E-Newsletter
☐ Event (ex: 5k run...)
☐ TV
☐ Radio
☐ Newspaper
☐ Magazine
☐ Membership Organization (ex: outdoor clubs...)
☐ Retail Establishment (ex: bike shop, restaurant...)
☐ Tourism Publication or Visitor Center
☐ Word of Mouth
☐ Other _____

5. Have you used this trail before? (choose one response only)

- ☐ Yes
☐ No

6. If you have used this trail before, how have you traveled it in the past?

(if you answered no to question 5, please skip)

- ☐ Walking/Hiking
☐ Running/Jogging/Speed-Walking
☐ Biking
☐ E-Bike
☐ Wheelchair/Mobility Scooter
☐ Other _____
- ☐ Cross-Country Skiing/Snowshoeing
☐ Snowmobile (not applicable on some trails)
☐ Horseback (not applicable on some trails)
☐ UTV/ATV (not applicable on some trails)

7. What are the names and locations of your favorite trails to use (locally or elsewhere)?

8. Associated with your trip, approximately how much will you spend **locally** in the following categories? (in whole dollars) \$\$\$

Lodging

Food & Drink (Restaurant, Bar...)

Grocery/Convenience Store

Entertainment

Gaming

Gear/Equipment/Rentals

Gas/Repairs

Misc. Shopping

Other

9. For this trail, please rate the following conditions.

	Excellent	Good	Fair	Poor	I don't know
Trail Cleanliness/Maintenance	<input type="radio"/>	<input type="radio"/>	<input type="radio"/>	<input type="radio"/>	<input type="radio"/>
Trail Signs	<input type="radio"/>	<input type="radio"/>	<input type="radio"/>	<input type="radio"/>	<input type="radio"/>
Trail Safety/Security	<input type="radio"/>	<input type="radio"/>	<input type="radio"/>	<input type="radio"/>	<input type="radio"/>
Trail Bathrooms	<input type="radio"/>	<input type="radio"/>	<input type="radio"/>	<input type="radio"/>	<input type="radio"/>
Trailheads	<input type="radio"/>	<input type="radio"/>	<input type="radio"/>	<input type="radio"/>	<input type="radio"/>
Trailhead Parking	<input type="radio"/>	<input type="radio"/>	<input type="radio"/>	<input type="radio"/>	<input type="radio"/>
Quality of the Natural Environment on Trail	<input type="radio"/>	<input type="radio"/>	<input type="radio"/>	<input type="radio"/>	<input type="radio"/>
Sightseeing/Exploring Opportunities on Trail	<input type="radio"/>	<input type="radio"/>	<input type="radio"/>	<input type="radio"/>	<input type="radio"/>
Trail Continuity (one continuous trail)	<input type="radio"/>	<input type="radio"/>	<input type="radio"/>	<input type="radio"/>	<input type="radio"/>
Trail Connections (connections to destinations/other trails)	<input type="radio"/>	<input type="radio"/>	<input type="radio"/>	<input type="radio"/>	<input type="radio"/>

10. What do you like best about this trail?

11. What do you like least about this trail?

12. Will you use this trail again? (choose one response only)

- ☐ Yes
☐ No

13. What best describes your annual household income? (choose one response only)

- ☐ Less than \$25,000
☐ \$25,000 - \$49,999
☐ \$50,000 - \$74,999
☐ \$75,000 - \$99,999
☐ \$100,000 - \$149,999
☐ \$150,000 or more

14. Comments/Suggestions (ex: trail improvements, new routes, survey suggestions...)

www.blackhawkhills.com

APPENDIX C: Intercept Survey Results

[Four Sisters' Bike Path \(pg. 31\)](#)

[Galena River Trail \(pg. 41\)](#)

[Great River Trail \(pg. 53\)](#)

[Hennepin Feeder Canal Trail \(pg. 61\)](#)

[Jane Addams Trail \(pg. 79\)](#)

[Joe Stengel Trail \(pg. 93\)](#)

[Lowell Parkway Trail \(pg. 100\)](#)

[Oregon Community Bike Trail \(pg. 110\)](#)



Four Sisters’ Bike Path

(33 surveys completed)

Code

02/21/2020	57358425	w-s
02/21/2020	57358297	w-s
02/21/2020	57358200	w-s
02/21/2020	57357717	w-s
02/21/2020	57357553	b-s
02/21/2020	57357454	w-s
02/21/2020	57357156	b-s
02/21/2020	57355602	b-s
02/21/2020	57354850	b-s
02/21/2020	57354704	w-s
02/21/2020	57354532	w-s
02/21/2020	57354243	w-s
02/21/2020	57354146	w-s
02/21/2020	57353890	w-s
02/21/2020	57353698	w-s
02/21/2020	57353548	w-s
02/21/2020	57353060	w-s
02/21/2020	57334469	w-s
02/21/2020	57334150	w-s
02/21/2020	57333846	w-s
02/21/2020	57333548	w-s
02/21/2020	57333265	b-s
02/21/2020	57332573	w-s
02/21/2020	57332251	w-s
02/17/2020	56998241	w-c
02/17/2020	56998172	w-c
02/17/2020	56997752	b-c
02/17/2020	56997642	b-c
02/17/2020	56996378	w-c
02/17/2020	56996093	w-c
02/17/2020	56995492	w-c
02/17/2020	56995295	w-c
02/17/2020	56995064	w-c

Date/Time

02/21/2020 57358425 07/03/2019
02/21/2020 57358297 07/03/2019
02/21/2020 57358200 07/03/2019
02/21/2020 57357717 07/03/2019
02/21/2020 57357553 07/03/2019
02/21/2020 57357454 07/03/2019
02/21/2020 57357156 07/03/2019
02/21/2020 57355002 07/03/2019
02/21/2020 57354850 07/03/2019
02/21/2020 57354704 07/03/2019
02/21/2020 57354532 07/03/2019
02/21/2020 57354243 07/03/2019
02/21/2020 57354146 07/03/2019
02/21/2020 57353890 07/03/2019
02/21/2020 57353698 07/03/2019
02/21/2020 57353548 07/03/2019
02/21/2020 57335060 07/03/2019
02/21/2020 57334469 07/03/2019
02/21/2020 57334150 08/24/2019
02/21/2020 57333846 08/24/2019
02/21/2020 57333548 08/24/2019
02/21/2020 57333265 08/24/2019
02/21/2020 57332573 08/24/2019
02/21/2020 57332251 08/24/2019
02/17/2020 56998241 12/29/2019
02/17/2020 56998172 12/29/2019
02/17/2020 56997752 12/29/2019
02/17/2020 56997642 12/29/2019
02/17/2020 56996378 12/29/2019
02/17/2020 56996093 12/29/2019
02/17/2020 56995492 12/29/2019
02/17/2020 56995295 12/29/2019
02/17/2020 56995064 12/29/2019

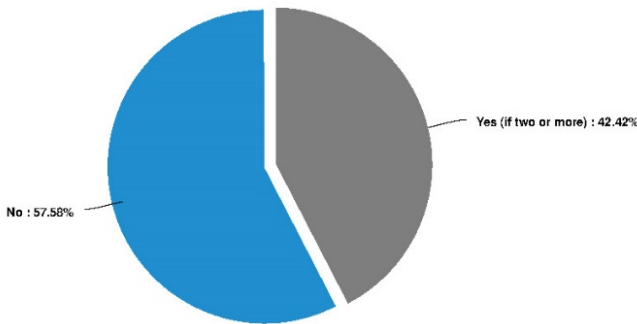
What is the ZIP code of your primary residence? (if international, use country name)

02/21/2020 57358425 61068
02/21/2020 57358297 61068
02/21/2020 57358200 61068
02/21/2020 57357717 61068
02/21/2020 57357553 61068
02/21/2020 57357454 61068
02/21/2020 57357156 61068
02/21/2020 57355002 61068
02/21/2020 57354850 61068
02/21/2020 57354704 61068
02/21/2020 57354532 61068
02/21/2020 57354243 61068
02/21/2020 57354146 61068
02/21/2020 57353890 61068
02/21/2020 57353698 61068
02/21/2020 57353548 61068
02/21/2020 57335060 61068
02/21/2020 57334469 61068
02/21/2020 57334150 61068
02/21/2020 57333846 32006
02/21/2020 57333548 61068
02/21/2020 57333265 61066
02/21/2020 57332573 32004
02/21/2020 57332251 32004
02/17/2020 56998241 61068
02/17/2020 56998172 61068
02/17/2020 56997752 61068
02/17/2020 56997642 61068
02/17/2020 56996378 61068
02/17/2020 56996093 55401
02/17/2020 56995492 50112
02/17/2020 56995295 61068
02/17/2020 56995064 61068

What is your age? (choose one response only)

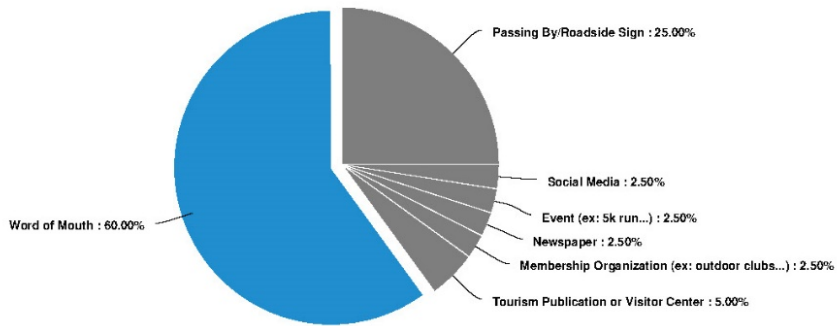
02/21/2020 57358425	82
02/21/2020 57358297	23
02/21/2020 57358200	48
02/21/2020 57357717	33
02/21/2020 57357553	31
02/21/2020 57357454	87
02/21/2020 57357156	58
02/21/2020 57355002	40
02/21/2020 57354850	27
02/21/2020 57354704	42
02/21/2020 57354532	95
02/21/2020 57354243	81
02/21/2020 57354146	46
02/21/2020 57353890	44
02/21/2020 57353698	25
02/21/2020 57353548	30
02/21/2020 57335060	80
02/21/2020 57334469	58
02/21/2020 57334150	68
02/21/2020 57333846	18
02/21/2020 57333548	16
02/21/2020 57333265	15
02/21/2020 57332573	76
02/21/2020 57332251	72
02/17/2020 56998241	73
02/17/2020 56998172	75
02/17/2020 56997752	71
02/17/2020 56997642	66
02/17/2020 56996378	47
02/17/2020 56996093	35
02/17/2020 56995492	25
02/17/2020 56995295	30
02/17/2020 56995064	70

Are you in a group?



Answer	Count	Percent	20%	40%	60%	80%	100%
Yes (if two or more)	14	42.42%	<div></div>				
No	19	57.58%	<div></div>				
Total	33	100%					

How did you learn about this trail? (you may choose more than one response)

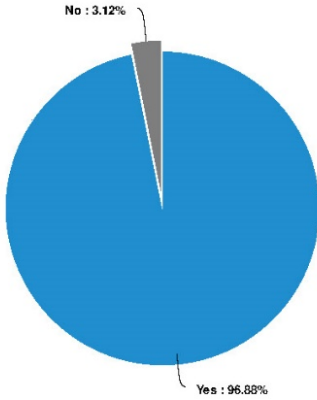


Answer	Count	Percent	20%	40%	60%	80%	100%
Passing By/Roadside Sign	10	25%	<div></div>				
Website	0	0%	<div></div>				
Social Media	1	2.5%	<div></div>				
Email/ E-Newsletter	0	0%	<div></div>				
Event (ex: 5k run...)	1	2.5%	<div></div>				
TV	0	0%	<div></div>				
Radio	0	0%	<div></div>				
Newspaper	1	2.5%	<div></div>				
Magazine	0	0%	<div></div>				
Membership Organization (ex: outdoor clubs...)	1	2.5%	<div></div>				
Retail Establishment (ex: bike shop, restaurant...)	0	0%	<div></div>				
Tourism Publication or Visitor Center	2	5%	<div></div>				
Word of Mouth	24	60%	<div></div>				
Other	0	0%	<div></div>				
Total	40	100%					

How did you learn about this trail? (you may choose more than one response) - Text Data for Other

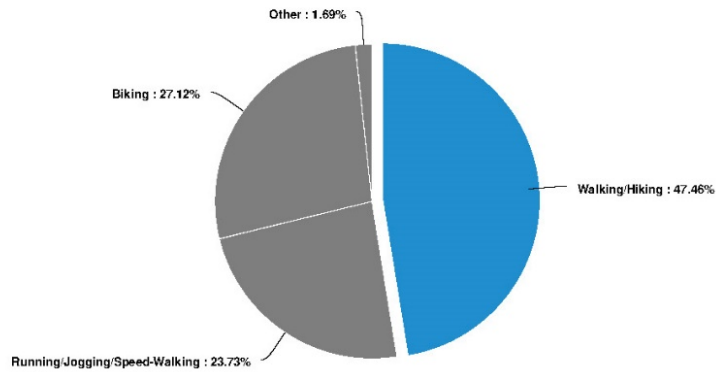
No Data To Display

Have you used this trail before? (choose one response only)



Answer	Count	Percent	20%	40%	60%	80%	100%
Yes	31	96.88%	<div></div>				
No	1	3.12%	<div></div>				
Total	32	100%					

If you have used this trail before, how have your traveled it in the past? (if you answered no to question 5, please skip)



Answer	Count	Percent	20%	40%	60%	80%	100%
Walking/Hiking	28	47.46%	<div></div>				
Cross-Country Skiing/Snowshoeing	0	0%	<div></div>				
Running/Jogging/Speed-Walking	14	23.73%	<div></div>				
Snowmobile (not applicable on some trails)	0	0%	<div></div>				
Biking	16	27.12%	<div></div>				
Horseback (not applicable on some trails)	0	0%	<div></div>				
E-Bike	0	0%	<div></div>				
UTV/ATV (not applicable on some trails)	0	0%	<div></div>				
Wheelchair/Mobility Scooter	0	0%	<div></div>				
Other	1	1.69%	<div></div>				
Total	59	100%					

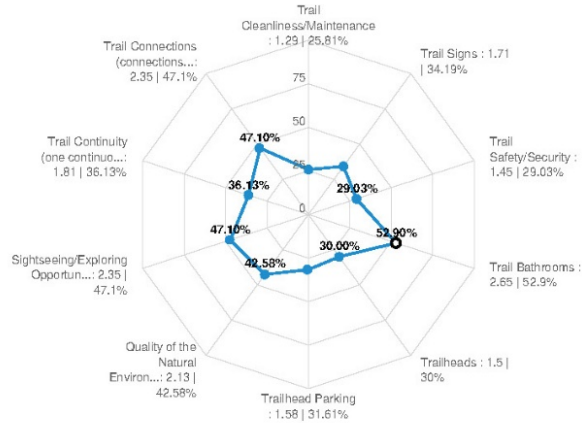
If you have used this trail before, how have your traveled it in the past? (if you answered no to question 5, please skip) - Text Data for Other

02/17/2020 56996378 5k, roller skating

What are the names and locations of your favorite trails to use (locally or elsewhere)?

02/21/2020 57358200 Cooper Park
02/21/2020 57357717 Skare Park
02/21/2020 57354850 St Charles to Sycamore trail
02/21/2020 57354704 Fox River Trail
02/21/2020 57353890 Cooper
02/21/2020 57335060 Skare Park
02/21/2020 57334469 Mississippi bike trails (GrRT)
02/21/2020 57332573 FL trails
02/21/2020 57332251 Florida trails

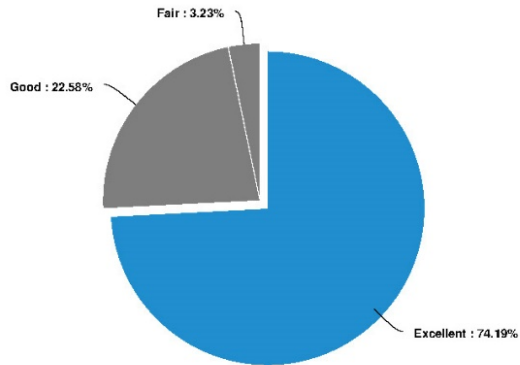
For this trail, please rate the following conditions.



Powered by AI

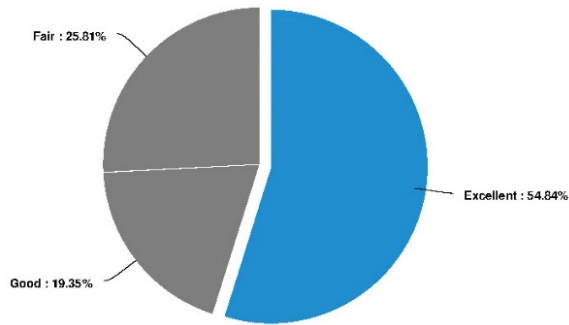
Question	Count	Score	Excellent	Good	Fair	Poor	I don't know
Trail Cleanliness / Maintenance	31	1.29	<div></div>				
Trail Signs	31	1.71	<div></div>				
Trail Safety/Security	31	1.45	<div></div>				
Trail Bathrooms	31	2.65	<div></div>				
Trailheads	30	1.5	<div></div>				
Trailhead Parking	31	1.58	<div></div>				
Quality of the Natural Environment on Trail	31	2.13	<div></div>				
Sightseeing/Exploring Opportunities on Trail	31	2.35	<div></div>				
Trail Continuity (one continuous trail)	31	1.81	<div></div>				
Trail Connections (connections to destinations/other trails)	31	2.35	<div></div>				
Average		1.88					

Trail Cleanliness/Maintenance



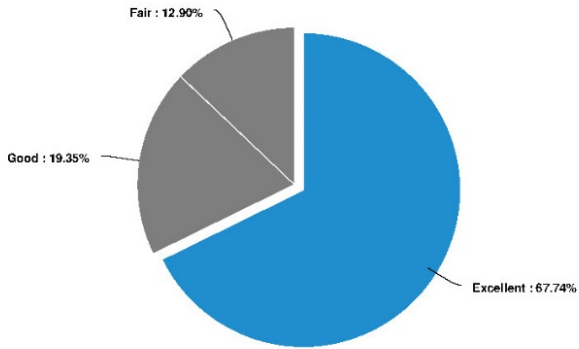
Answer	Count	Percent	20%	40%	60%	80%	100%
Excellent	23	74.19%	<div></div>				
Good	7	22.58%	<div></div>				
Fair	1	3.23%	<div></div>				
Poor	0	0%	<div></div>				
I don't know	0	0%	<div></div>				
Total	31	100%					

Trail Signs



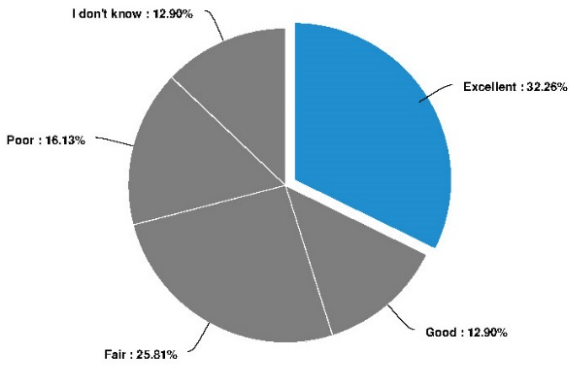
Answer	Count	Percent	20%	40%	60%	80%	100%
Excellent	17	54.84%	<div></div>				
Good	6	19.35%	<div></div>				
Fair	8	25.81%	<div></div>				
Poor	0	0%	<div></div>				
I don't know	0	0%	<div></div>				
Total	31	100%					

Trail Safety/Security



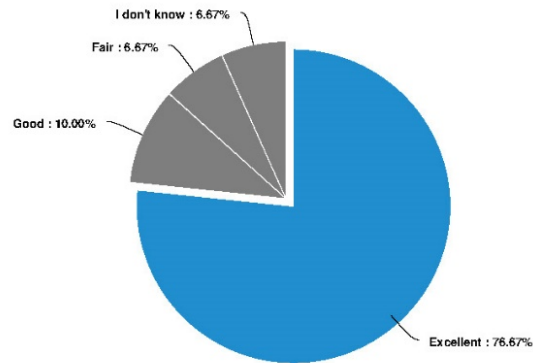
Answer	Count	Percent	20%	40%	60%	80%	100%
Excellent	21	67.74%	<div></div>				
Good	6	19.35%	<div></div>				
Fair	4	12.9%	<div></div>				
Poor	0	0%	<div></div>				
I don't know	0	0%	<div></div>				
Total	31	100%					

Trail Bathrooms



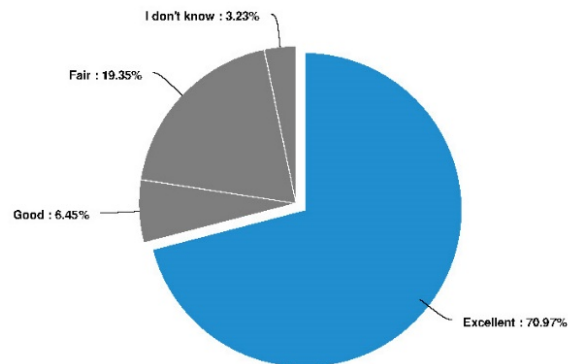
Answer	Count	Percent	20%	40%	60%	80%	100%
Excellent	10	32.26%	<div></div>				
Good	4	12.9%	<div></div>				
Fair	8	25.81%	<div></div>				
Poor	5	16.13%	<div></div>				
I don't know	4	12.9%	<div></div>				
Total	31	100%					

Trailheads



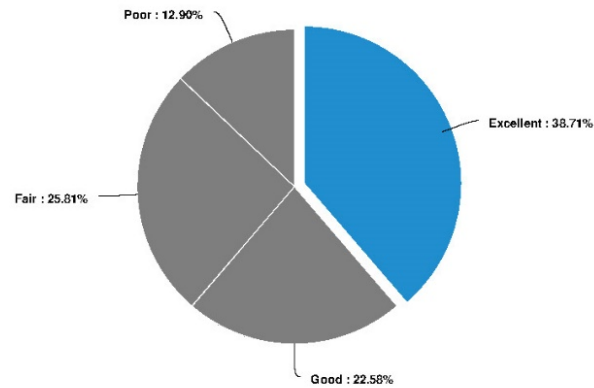
Answer	Count	Percent	20%	40%	60%	80%	100%
Excellent	23	76.67%	<div></div>				
Good	3	10%	<div></div>				
Fair	2	6.67%	<div></div>				
Poor	0	0%	<div></div>				
I don't know	2	6.67%	<div></div>				
Total	30	100%					

Trailhead Parking



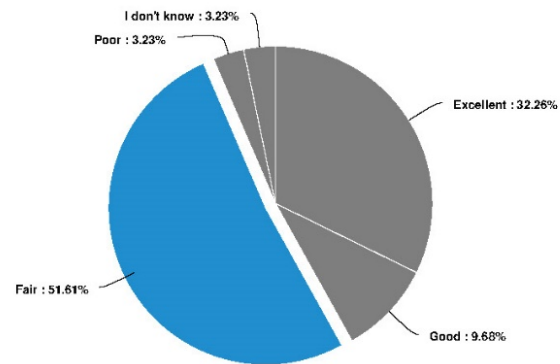
Answer	Count	Percent	20%	40%	60%	80%	100%
Excellent	22	70.97%	<div></div>				
Good	2	6.45%	<div></div>				
Fair	6	19.35%	<div></div>				
Poor	0	0%	<div></div>				
I don't know	1	3.23%	<div></div>				
Total	31	100%					

Quality of the Natural Environment on Trail



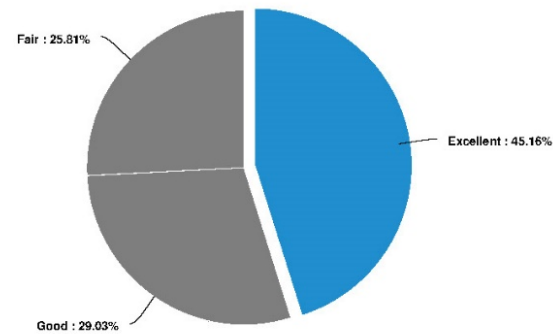
Answer	Count	Percent	20%	40%	60%	80%	100%
Excellent	12	38.71%	<div></div>				
Good	7	22.58%	<div></div>				
Fair	8	25.81%	<div></div>				
Poor	4	12.9%	<div></div>				
I don't know	0	0%	<div></div>				
Total	31	100%					

Sightseeing/Exploring Opportunities on Trail



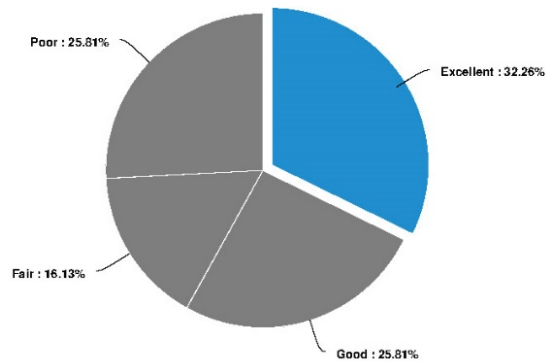
Answer	Count	Percent	20%	40%	60%	80%	100%
Excellent	10	32.26%	<div></div>				
Good	3	9.68%	<div></div>				
Fair	16	51.61%	<div></div>				
Poor	1	3.23%	<div></div>				
I don't know	1	3.23%	<div></div>				
Total	31	100%					

Trail Continuity (one continuous trail)



Answer	Count	Percent	20%	40%	60%	80%	100%
Excellent	14	45.16%	<div></div>				
Good	9	29.03%	<div></div>				
Fair	8	25.81%	<div></div>				
Poor	0	0%	<div></div>				
I don't know	0	0%	<div></div>				
Total	31	100%					

Trail Connections (connections to destinations/other trails)

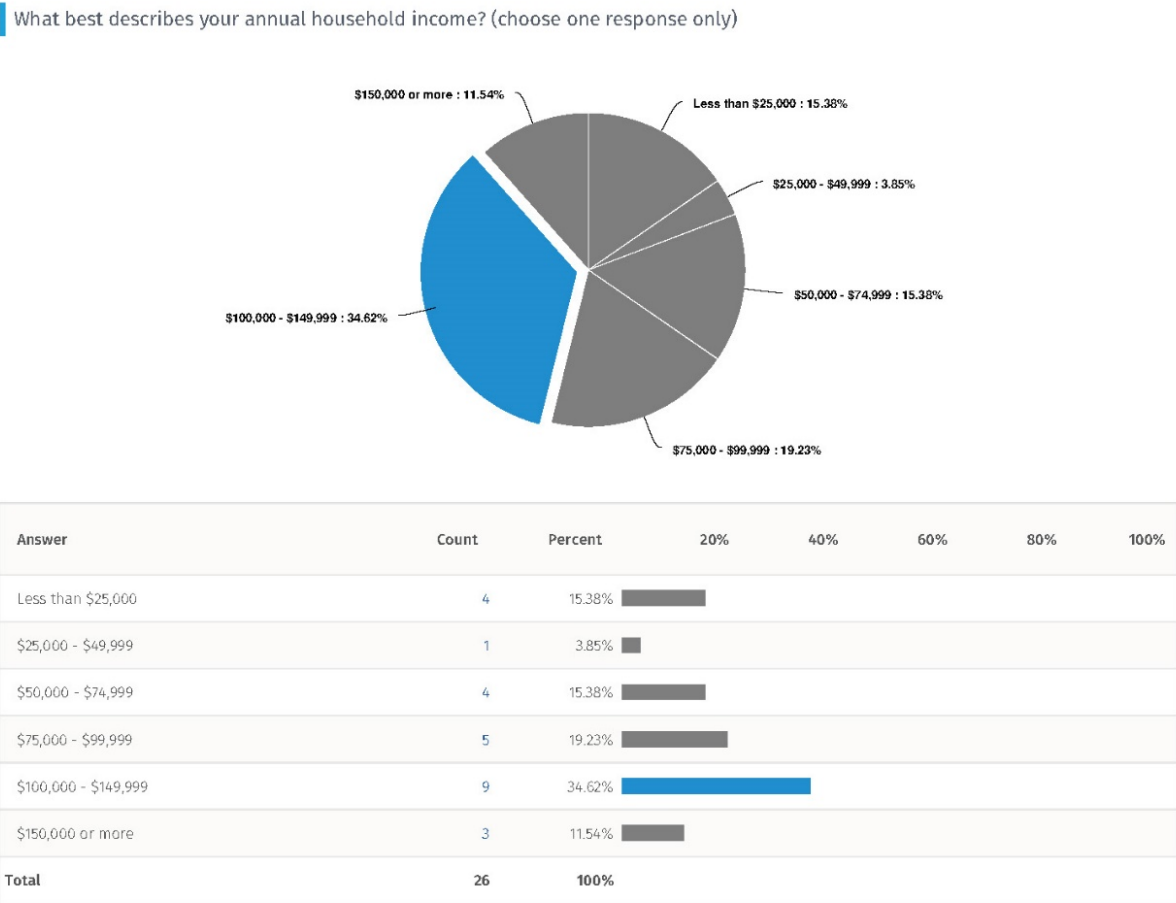
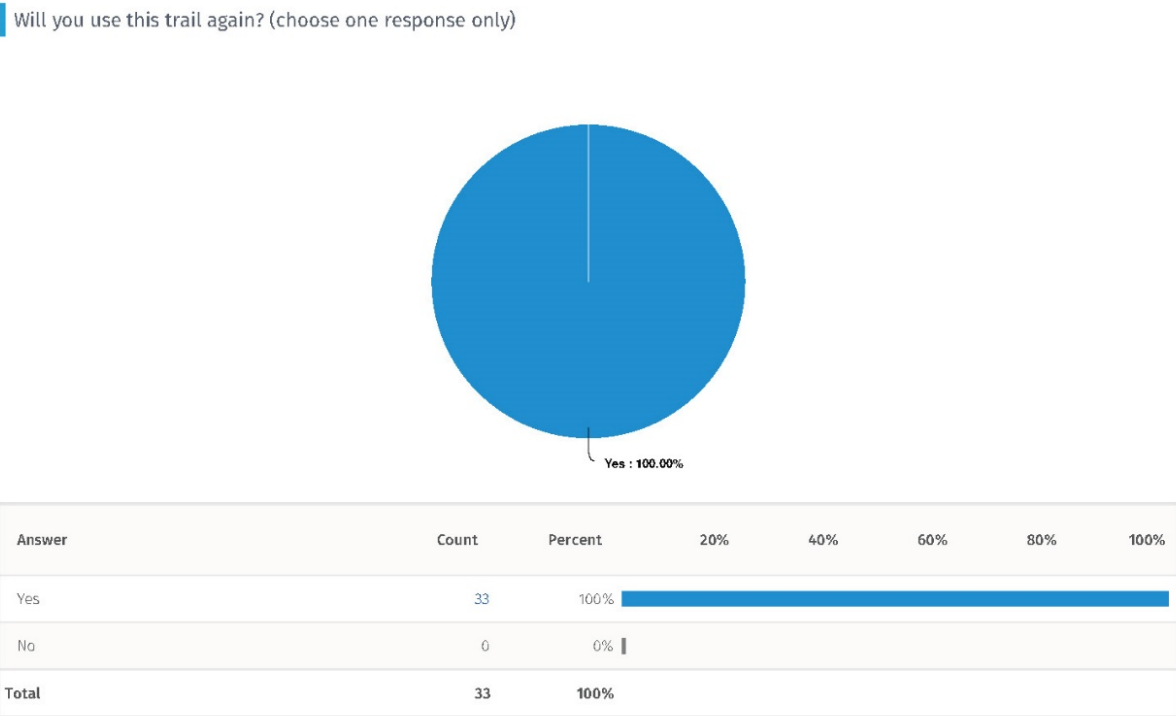


Answer	Count	Percent	20%	40%	60%	80%	100%
Excellent	10	32.26%	<div></div>				
Good	8	25.81%	<div></div>				
Fair	5	16.13%	<div></div>				
Poor	8	25.81%	<div></div>				
I don't know	0	0%	<div></div>				
Total	31	100%					

What do you like best about this trail?

02/21/2020	57358425	smooth surface for my blind husband
02/21/2020	57358200	ponds, not too crowded, feels safe along the road
02/21/2020	57357553	accessibility
02/21/2020	57357454	good access and nice new trail to Flag Ctr
02/21/2020	57357156	clean, wide, easy access
02/21/2020	57355002	great surface. good length, flat
02/21/2020	57354850	easy to use - clean
02/21/2020	57354704	pond by Atwood Park is pretty
02/21/2020	57354532	level and great condition
02/21/2020	57354243	flat and clean
02/21/2020	57354146	location
02/21/2020	57353890	trees along the path
02/21/2020	57353698	good access
02/21/2020	57353548	location
02/21/2020	57335060	safe. flat. new extension towards Flag Ctr
02/21/2020	57334150	near home. great to walk my grandson on
02/21/2020	57333846	near town
02/21/2020	57333548	cute, nature, easy to get on
02/21/2020	57333205	safe shortcut to skate park
02/17/2020	56998241	nicely paved, flat but with curves, pine trees, plowed in winter
02/17/2020	56997642	great surface. nice extension into field
02/17/2020	56995492	smooth for running
02/17/2020	56995064	Love it!

What do you like least about this trail?		
02/21/2020	57358425	can have standing water in places after rain
02/21/2020	57358200	dark part near Presbyterian Church
02/21/2020	57357717	doesn't go south
02/21/2020	57357454	add signage on new trail to Flag Ctr with mileage and raise some spots that get flooded in the field
02/21/2020	57357156	short and no connections
02/21/2020	57355002	more dog doo bags and cans needed
02/21/2020	57354850	wish it went further
02/21/2020	57354704	bridges are often under water when it rains
02/21/2020	57354532	not enuf bathrooms or benches
02/21/2020	57354146	needs more connections to other trails in and outside of Rochelle
02/21/2020	57353890	no connections to other trails
02/21/2020	57335060	no ecology. just grass
02/21/2020	57334150	water and bathroom needed on north end
02/21/2020	57333846	just grass and pruned trees. needs butterfly gardens or something
02/21/2020	57333548	nothing - I prefer this to walking/biking through town
02/21/2020	57332573	just grass - no landscaping
02/21/2020	57332251	could use more 'nature' along trail
02/17/2020	56998241	could use more natural landscaping
02/17/2020	56997642	sterile grass env.
02/17/2020	56996378	poor lighting in places
02/17/2020	56995492	trail thru cornfield is flooded



Comments/Suggestions (ex: trail improvements, new routes, survey suggestions...)

02/21/2020	57358260	add lighting to secluded parts of trail like by Presbytery Church. add a flushing toilet?
02/21/2020	57357717	continue trail to south side of town
02/21/2020	57357454	add signage on new trail to Flag Ctr with mileage and raise some spots that get flooded in the field
02/21/2020	57357156	should connect to south side of town, along the golf course preferably, and go east between the fields to Dement Rd. I bike to work and not having to take 38 would be safer and better
02/21/2020	57355602	add doggy-doo bags and trash cans
02/21/2020	57354850	add more routes like trail between Sycamore and St Charles
02/21/2020	57354704	the estension off of 20th just goes straight -needs more of a scenic loop take care of bridge issues (underwater after rains)
02/21/2020	57354532	I'm 95 y.o. and walk this trail from Atwood 2 miles a day with my cane since my stroke and would love to have another bench or two along the way and a restroom
02/21/2020	57354146	would love to see our trail to connect to other towns trail could use small mile markers and flowers (zinnias are colorful and easy)
02/21/2020	57353890	connect to other trails, extend to south end of town
02/21/2020	57335060	when adding landscaping, which i hope u guys do, planting low shrubs along edge of ponds will deter geese as they're afraid of predators lurking in them. Also, these little leaf Lyndons (Tillia) you have planted at Atwood attract Japanese beetles. Replace them
02/21/2020	57334469	extend trail to south side by airport, maybe going along Jack Dane Dr and Intermodal
02/21/2020	57334150	water and bathroom needed on north end
02/21/2020	57332251	add native and floral landscaping along trail
02/17/2020	56998172	add flowers along trail
02/17/2020	56997642	extend trail to rockford or dekalb if possible, make more natural environment along trail
02/17/2020	56996378	connect to south side of town, add portapotty by SW side of high school, solar lighting in corn field trail and between Presbyterian Church and Ace Hardware
02/17/2020	56995295	Add flowers and natural areas (prairie patch, fountain creek...) and not just grass Trail by high school seems isolated. add mile markers
02/17/2020	56995064	add a restroom by HS tennis courts, 38/251, Flag Ctr add mile markers extend loop to south side of town

Galena River Trail

(58 surveys completed)

Code			
12/18/2019	51482688	b-r	
12/18/2019	51482478	b-r	
12/18/2019	51482294	b-r	
12/18/2019	51482145	w-cb	
12/18/2019	51482006	w-cb	
12/18/2019	51481854	w-cb	
12/18/2019	51481669	w-cb	
12/18/2019	51481505	w-cb	
12/18/2019	51481347	w-cb	
12/18/2019	51481175	w-cb	
12/18/2019	51480947	w-cb	
12/18/2019	51480743	w-cb	
12/18/2019	51480601	b-cb	
12/18/2019	51477235	b-c	
12/18/2019	51476970	w-c	
12/18/2019	51476800	w-c	
12/18/2019	51476585	w-c	
12/18/2019	51475975	w-c	
12/18/2019	51475631	w-c	
12/18/2019	51475430	w-c	
12/18/2019	51475205	w-c	
12/18/2019	51474281	w-c	

GaRT - 2019 Northwest Illinois Trail User Survey

QuestionPro

12/18/2019	51474063	w-c
11/07/2019	48411672	w-c
11/07/2019	48410751	w-c
11/07/2019	48410519	w-c
11/07/2019	48410196	w-c
11/07/2019	48409542	b-c
11/07/2019	48408480	w-c
11/07/2019	48408268	b-c
11/07/2019	48407001	w-c
11/07/2019	48406521	w-c
11/07/2019	48406137	b-c
11/07/2019	48405731	b-c
11/07/2019	48404368	w-s
11/07/2019	48401056	w-s
11/07/2019	48400668	w-s
11/07/2019	48400280	b-s
11/07/2019	48399448	w-s
11/07/2019	48399211	w-s
11/07/2019	48398759	w-s
11/07/2019	48398463	w-s
11/07/2019	48398252	b-s
11/07/2019	48397893	b-s
11/07/2019	48397481	b-s
11/07/2019	48396084	w-s
11/07/2019	48395757	w-s
11/07/2019	48395050	w-s
11/07/2019	48394859	w-s
11/07/2019	48394681	w-s
11/07/2019	48392849	w-s
11/07/2019	48392490	w-s
11/07/2019	48391922	w-s
11/07/2019	48390797	w-s
11/07/2019	48389715	w-s
11/07/2019	48389360	w-s
11/07/2019	48379281	w-s
11/07/2019	48378208	w-s

Date/Time
12/18/2019 51482688 06/14/2019

12/18/2019	51482478	06/14/2019
12/18/2019	51482294	06/14/2019
12/18/2019	51482145	06/15/2019
12/18/2019	51482006	06/15/2019
12/18/2019	51481854	06/15/2019
12/18/2019	51481669	06/15/2019
12/18/2019	51481505	06/15/2019
12/18/2019	51481347	06/15/2019
12/18/2019	51481175	06/15/2019
12/18/2019	51480947	06/15/2019
12/18/2019	51480743	06/15/2019
12/18/2019	51480601	06/15/2019
12/18/2019	51477235	08/31/2019
12/18/2019	51476970	08/31/2019
12/18/2019	51476800	08/31/2019
12/18/2019	51476585	08/31/2019
12/18/2019	51475975	08/31/2019
12/18/2019	51475631	08/31/2019
12/18/2019	51475430	08/31/2019
12/18/2019	51475205	08/31/2019
12/18/2019	51474281	08/31/2019
12/18/2019	51474063	08/31/2019
11/07/2019	48411672	08/31/2019
11/07/2019	48410751	08/31/2019
11/07/2019	48410519	08/31/2019
11/07/2019	48410196	08/31/2019
11/07/2019	48409542	08/31/2019
11/07/2019	48408480	08/31/2019
11/07/2019	48408268	08/31/2019
11/07/2019	48407001	08/31/2019
11/07/2019	48406521	08/31/2019
11/07/2019	48406137	08/31/2019
11/07/2019	48405731	08/31/2019
11/07/2019	48404368	08/10/2019
11/07/2019	48401056	08/10/2019
11/07/2019	48400668	08/10/2019
11/07/2019	48400280	08/10/2019
11/07/2019	48399448	08/10/2019
11/07/2019	48399211	08/10/2019

11/07/2019	48398759	08/10/2019
11/07/2019	48398463	08/10/2019
11/07/2019	48398252	08/10/2019
11/07/2019	48397893	08/10/2019
11/07/2019	48397481	08/10/2019
11/07/2019	48396084	08/10/2019
11/07/2019	48395757	08/10/2019
11/07/2019	48395050	08/10/2019
11/07/2019	48394859	08/10/2019
11/07/2019	48394681	08/10/2019
11/07/2019	48392849	08/10/2019
11/07/2019	48392490	08/10/2019
11/07/2019	48391922	08/10/2019
11/07/2019	48390797	08/10/2019
11/07/2019	48389715	08/10/2019
11/07/2019	48389360	08/10/2019
11/07/2019	48379281	08/10/2019
11/07/2019	48378208	08/10/2019

What is the ZIP code of your primary residence? (if international, use country name)

12/18/2019	51482688	61036
12/18/2019	51482478	61240
12/18/2019	51482294	61240
12/18/2019	51482145	61036
12/18/2019	51482006	61036
12/18/2019	51481854	60637
12/18/2019	51481669	60637
12/18/2019	51481505	61036
12/18/2019	51481347	61036
12/18/2019	51481175	26505
12/18/2019	51480947	26505
12/18/2019	51480743	60660
12/18/2019	51480601	53090
12/18/2019	51477235	60004
12/18/2019	51476970	50023
12/18/2019	51476800	50023
12/18/2019	51476585	50023
12/18/2019	51475975	50023
12/18/2019	51475631	60107

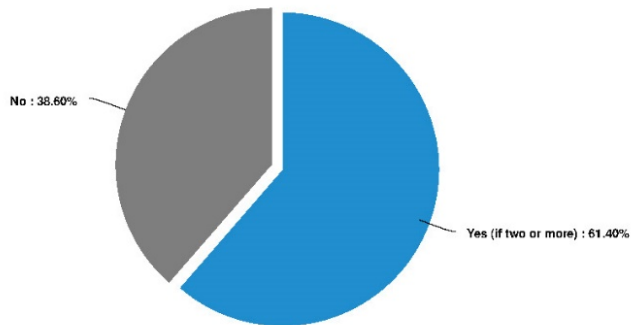
12/18/2019	51475430	50703
12/18/2019	51475205	61036
12/18/2019	51474281	60532
12/18/2019	51474063	60532
11/07/2019	48411672	52001
11/07/2019	48410751	94127
11/07/2019	48410519	60631
11/07/2019	48410196	60068
11/07/2019	48409542	60656
11/07/2019	48408480	61036
11/07/2019	48408268	60656
11/07/2019	48407001	60013
11/07/2019	48406521	60062
11/07/2019	48406137	61036
11/07/2019	48405731	61036
11/07/2019	48404368	60630
11/07/2019	48401056	52201
11/07/2019	48400668	61036
11/07/2019	48400280	52806
11/07/2019	48399448	61036
11/07/2019	48399211	52806
11/07/2019	48398759	52402
11/07/2019	48398463	60107
11/07/2019	48398252	60457
11/07/2019	48397893	52722
11/07/2019	48397481	60140
11/07/2019	48396084	Japan
11/07/2019	48395757	54619
11/07/2019	48395050	54619
11/07/2019	48394859	53502
11/07/2019	48394681	75069
11/07/2019	48392849	52411
11/07/2019	48392490	60134
11/07/2019	48391922	65584
11/07/2019	48390797	65101
11/07/2019	48389715	61036
11/07/2019	48389360	61036
11/07/2019	48379281	60630
11/07/2019	48378208	61822

What is your age? (choose one response only)

12/18/2019	51482688	39
12/18/2019	51482478	25
12/18/2019	51482294	23
12/18/2019	51482145	26
12/18/2019	51482006	50
12/18/2019	51481854	27
12/18/2019	51481669	25
12/18/2019	51481505	62
12/18/2019	51481347	41
12/18/2019	51481175	55
12/18/2019	51480947	54
12/18/2019	51480743	59
12/18/2019	51480601	55
12/18/2019	51477235	55
12/18/2019	51476970	33
12/18/2019	51476800	28
12/18/2019	51476585	37
12/18/2019	51475975	25
12/18/2019	51475631	59
12/18/2019	51475430	59
12/18/2019	51475205	41
12/18/2019	51474281	49
12/18/2019	51474063	16
11/07/2019	48411672	60
11/07/2019	48410751	30
11/07/2019	48410519	64
11/07/2019	48410196	38
11/07/2019	48409542	60
11/07/2019	48408480	32
11/07/2019	48408268	61
11/07/2019	48407001	58
11/07/2019	48406521	63
11/07/2019	48406137	33
11/07/2019	48405731	54
11/07/2019	48404368	30
11/07/2019	48401056	60
11/07/2019	48400668	52

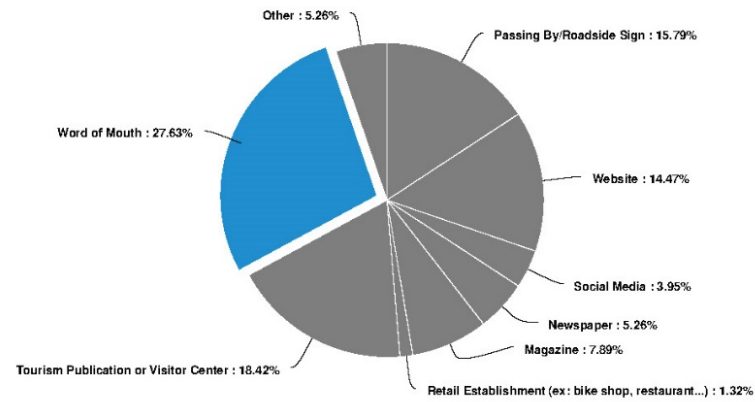
11/07/2019	48400280	49
11/07/2019	48399448	53
11/07/2019	48399211	51
11/07/2019	48398759	39
11/07/2019	48398463	55
11/07/2019	48398252	18
11/07/2019	48397893	75
11/07/2019	48397481	63
11/07/2019	48396084	22
11/07/2019	48395757	29
11/07/2019	48395050	39
11/07/2019	48394859	60
11/07/2019	48394681	72
11/07/2019	48392849	70
11/07/2019	48392490	35
11/07/2019	48391922	41
11/07/2019	48390797	42
11/07/2019	48389715	45
11/07/2019	48389360	44
11/07/2019	48379281	39
11/07/2019	48378208	45

Are you in a group?



Answer	Count	Percent	20%	40%	60%	80%	100%
Yes (if two or more)	35	61.4%	<div></div>				
No	22	38.6%	<div></div>				
Total	57	100%					

How did you learn about this trail? (you may choose more than one response)

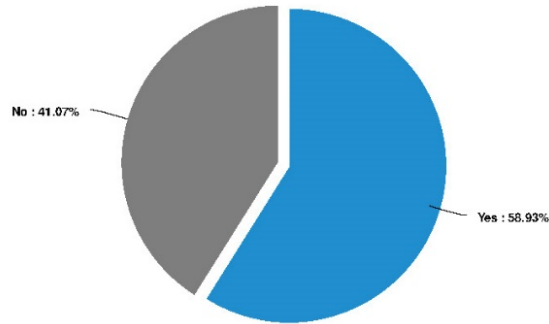


Answer	Count	Percent	20%	40%	60%	80%	100%
Passing By/Roadside Sign	12	15.79%					
Website	11	14.47%					
Social Media	3	3.95%					
Email/ E-Newsletter	0	0%					
Event (ex: 5k run...)	0	0%					
TV	0	0%					
Radio	0	0%					
Newspaper	4	5.26%					
Magazine	6	7.89%					
Membership Organization (ex: outdoor clubs...)	0	0%					
Retail Establishment (ex: bike shop, restaurant...)	1	1.32%					
Tourism Publication or Visitor Center	14	18.42%					
Word of Mouth	21	27.63%					
Other	4	5.26%					
Total	76	100%					

How did you learn about this trail? (you may choose more than one response) - Text Data for Other

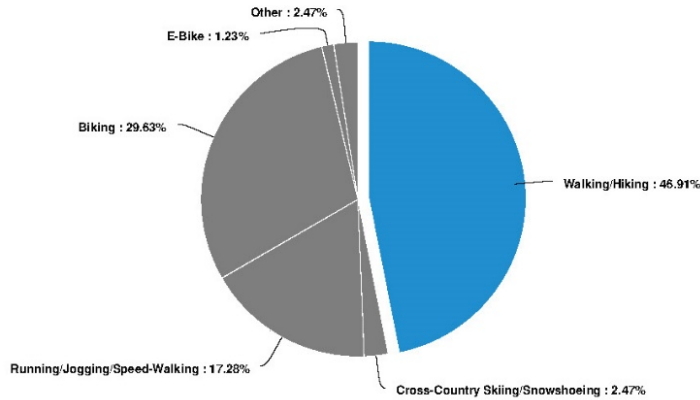
12/18/2019 51482688 Bike IL website
12/18/2019 51481175 Fever River Outfitters
12/18/2019 51480947 Fever River Outfitters
11/07/2019 48397893 google: galena trails

Have you used this trail before? (choose one response only)



Answer	Count	Percent	20%	40%	60%	80%	100%
Yes	33	58.93%					
No	23	41.07%					
Total	56	100%					

If you have used this trail before, how have your traveled it in the past? (if you answered no to question 5, please skip)



Answer	Count	Percent	20%	40%	60%	80%	100%
Walking/Hiking	38	46.91%	<div></div>				
Cross-Country Skiing/Snowshoeing	2	2.47%	<div></div>				
Running/Jogging/Speed-Walking	14	17.28%	<div></div>				
Snowmobile (not applicable on some trails)	0	0%	<div></div>				
Biking	24	29.63%	<div></div>				
Horseback (not applicable on some trails)	0	0%	<div></div>				
E-Bike	1	1.23%	<div></div>				
UTV/ATV (not applicable on some trails)	0	0%	<div></div>				
Wheelchair/Mobility Scooter	0	0%	<div></div>				
Other	2	2.47%	<div></div>				
Total	81	100%					

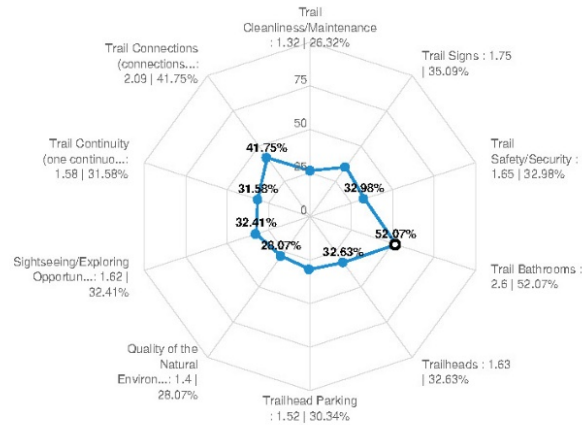
If you have used this trail before, how have your traveled it in the past? (if you answered no to question 5, please skip) - Text Data for Other

12/18/2019	51481505	dog walking
11/07/2019	48407001	dog walking

What are the names and locations of your favorite trails to use (locally or elsewhere)?

12/18/2019	51482688	GaRT, GrRT
12/18/2019	51481854	Starved Rock
12/18/2019	51481669	Starved Rock
12/18/2019	51481505	Casper Bluffs, Gateway Park, Great River Trail
12/18/2019	51481347	GaRT, Dubuque
12/18/2019	51481175	Monongahela River Trail; Great Alleghany Passage
12/18/2019	51480947	We came to Galena to kayak the river
12/18/2019	51480601	Wi & MN
12/18/2019	51476800	Iowa trails
11/07/2019	48410196	606 trail (chicago); Galenar Territory/ Eagle Rdge, great western beloit riverfront trail
11/07/2019	48409542	IL-MO trail, Cook Cty Forest Preserve, Red Trail, Lake Michigan Front Trail
11/07/2019	48408268	MO trailscook cty forest, chicago lake trail
11/07/2019	48406521	Buehler Trail
11/07/2019	48405731	wisconsin trails
11/07/2019	48404368	Lake Geneva, Northshore Trail around Chicago Land
11/07/2019	48397893	GaRT & Dubuque trails
11/07/2019	48396084	trails in Japan
11/07/2019	48390797	Katy Trail, Missouri

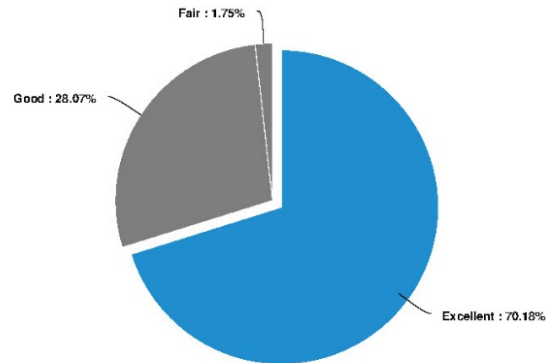
For this trail, please rate the following conditions.



Powered by AI

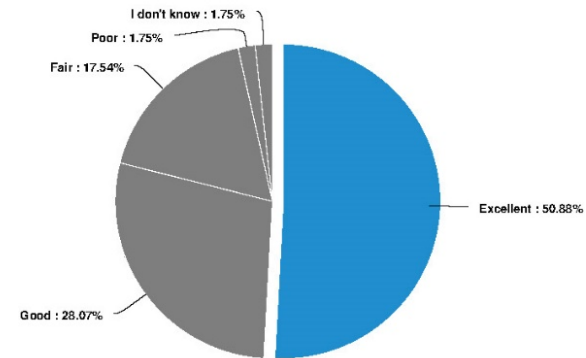
Question	Count	Score	Excellent	Good	Fair	Poor	I don't know
Trail Cleanliness/Maintenance	57	1.32					
Trail Signs	57	1.75					
Trail Safety/Security	57	1.65					
Trail Bathrooms	58	2.6					
Trailheads	57	1.63					
Trailhead Parking	58	1.52					
Quality of the Natural Environment on Trail	57	1.4					
Sightseeing/Exploring Opportunities on Trail	58	1.62					
Trail Continuity (one continuous trail)	57	1.58					
Trail Connections (connections to destinations/other trails)	57	2.09					
Average		1.72					

Trail Cleanliness/Maintenance



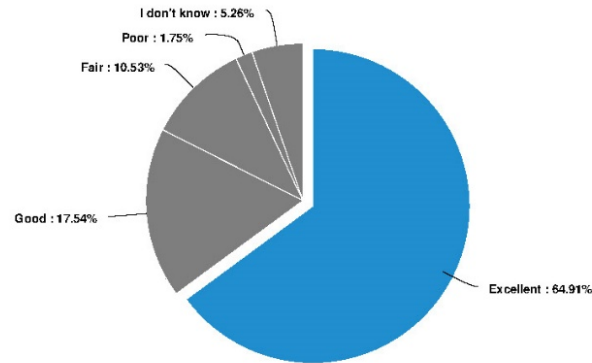
Answer	Count	Percent	20%	40%	60%	80%	100%
Excellent	40	70.18%					
Good	16	28.07%					
Fair	1	1.75%					
Poor	0	0%					
I don't know	0	0%					
Total	57	100%					

Trail Signs



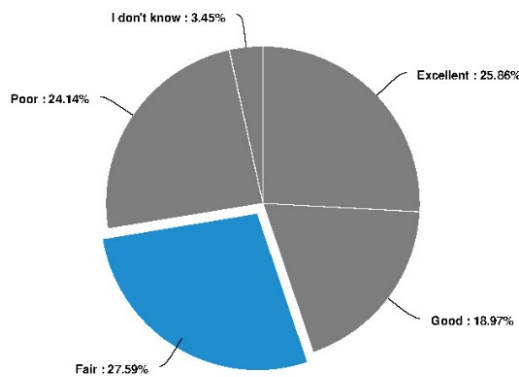
Answer	Count	Percent	20%	40%	60%	80%	100%
Excellent	29	50.88%					
Good	16	28.07%					
Fair	10	17.54%					
Poor	1	1.75%					
I don't know	1	1.75%					
Total	57	100%					

Trail Safety/Security



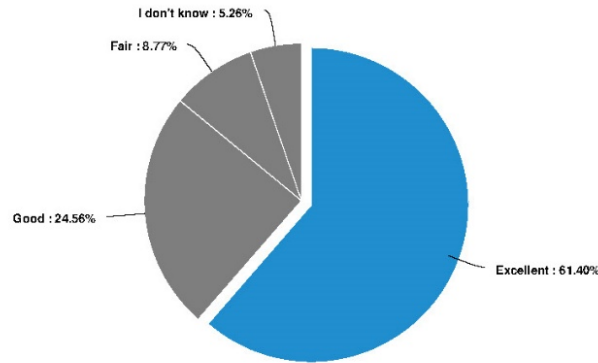
Answer	Count	Percent	20%	40%	60%	80%	100%
Excellent	37	64.91%	<div></div>				
Good	10	17.54%	<div></div>				
Fair	6	10.53%	<div></div>				
Poor	1	1.75%	<div></div>				
I don't know	3	5.26%	<div></div>				
Total	57	100%					

Trail Bathrooms



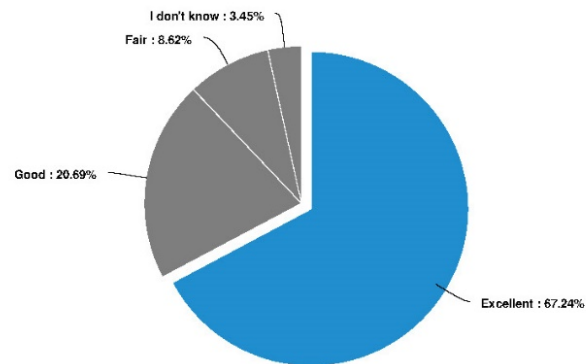
Answer	Count	Percent	20%	40%	60%	80%	100%
Excellent	15	25.86%	<div></div>				
Good	11	18.97%	<div></div>				
Fair	16	27.59%	<div></div>				
Poor	14	24.14%	<div></div>				
I don't know	2	3.45%	<div></div>				
Total	58	100%					

Trailheads



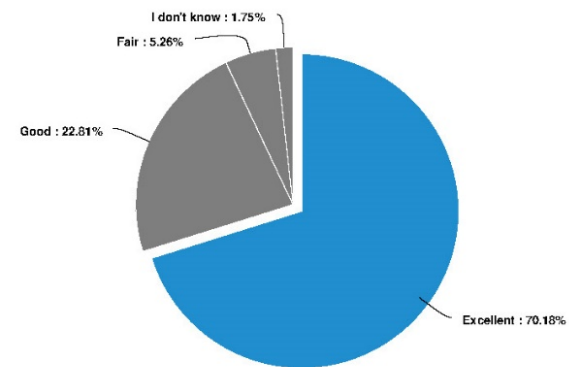
Answer	Count	Percent	20%	40%	60%	80%	100%
Excellent	35	61.4%	<div></div>				
Good	14	24.56%	<div></div>				
Fair	5	8.77%	<div></div>				
Poor	0	0%	<div></div>				
I don't know	3	5.26%	<div></div>				
Total	57	100%					

Trailhead Parking



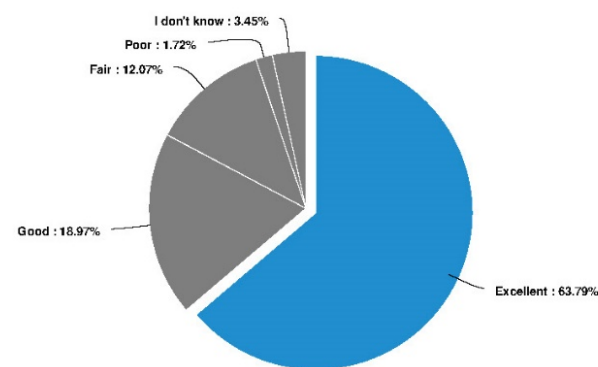
Answer	Count	Percent	20%	40%	60%	80%	100%
Excellent	39	67.24%	<div></div>				
Good	12	20.69%	<div></div>				
Fair	5	8.62%	<div></div>				
Poor	0	0%	<div></div>				
I don't know	2	3.45%	<div></div>				
Total	58	100%					

Quality of the Natural Environment on Trail



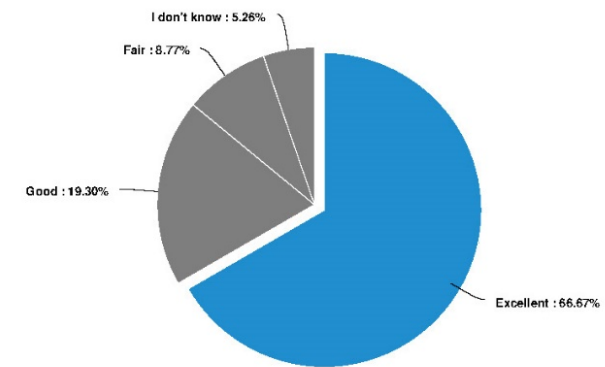
Answer	Count	Percent	20%	40%	60%	80%	100%
Excellent	40	70.18%	<div></div>				
Good	13	22.81%	<div></div>				
Fair	3	5.26%	<div></div>				
Poor	0	0%	<div></div>				
I don't know	1	1.75%	<div></div>				
Total	57	100%					

Sightseeing/Exploring Opportunities on Trail



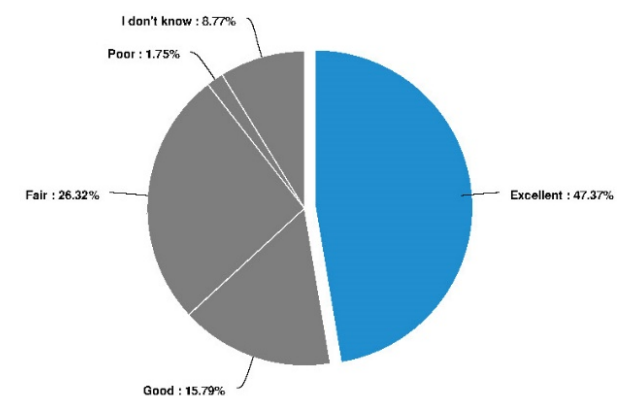
Answer	Count	Percent	20%	40%	60%	80%	100%
Excellent	37	63.79%	<div></div>				
Good	11	18.97%	<div></div>				
Fair	7	12.07%	<div></div>				
Poor	1	1.72%	<div></div>				
I don't know	2	3.45%	<div></div>				
Total	58	100%					

Trail Continuity (one continuous trail)



Answer	Count	Percent	20%	40%	60%	80%	100%
Excellent	38	66.67%	<div></div>				
Good	11	19.30%	<div></div>				
Fair	5	8.77%	<div></div>				
Poor	0	0%	<div></div>				
I don't know	3	5.26%	<div></div>				
Total	57	100%					

Trail Connections (connections to destinations/other trails)



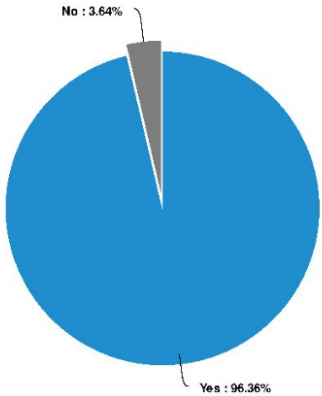
Answer	Count	Percent	20%	40%	60%	80%	100%
Excellent	27	47.37%	<div></div>				
Good	9	15.79%	<div></div>				
Fair	15	26.32%	<div></div>				
Poor	1	1.75%	<div></div>				
I don't know	5	8.77%	<div></div>				
Total	57	100%					

What do you like best about this trail?

12/18/2019	51482478	beauty along the river
12/18/2019	51482294	wildlife and flowers
12/18/2019	51482145	i can take it to work every day
12/18/2019	51482006	well maintained
12/18/2019	51481854	shortcut to shops
12/18/2019	51481669	it's a good shortcut into town without driving over the river
12/18/2019	51481505	close to home
12/18/2019	51481175	location, hate-free signage, pride flags
12/18/2019	51480947	Pride flags around town. River access is good
12/18/2019	51480601	flat. a little scenic
12/18/2019	51476970	history and nature info signs along the trail
12/18/2019	51476800	signs along the trail
12/18/2019	51476585	not overly manicured. nice and natural
12/18/2019	51475975	beautiful - natural
12/18/2019	51475631	goes thru town. easy access
12/18/2019	51474063	close by
11/07/2019	48410519	thru town
11/07/2019	48410196	near town and playground
11/07/2019	48409542	quiet, smooth
11/07/2019	48408268	smooth
11/07/2019	48407001	flat, scenic
11/07/2019	48406521	flat and less mosquitoes
11/07/2019	48406137	openness
11/07/2019	48405731	nature
11/07/2019	48404368	quiet and nicely kept
11/07/2019	48400668	trail goes through town
11/07/2019	48400280	nature
11/07/2019	48398252	picnic areas
11/07/2019	48397893	scenic views
11/07/2019	48396084	thru town, flat, along river
11/07/2019	48394681	takes u from in-town to out in nature easily
11/07/2019	48392849	nature
11/07/2019	48392490	close to home, scenic
11/07/2019	48391922	wide path
11/07/2019	48390797	scenery. length, access, cleanliness
11/07/2019	48389715	nature
11/07/2019	48389360	thru town
11/07/2019	48379281	scenic views
11/07/2019	48378208	close to home

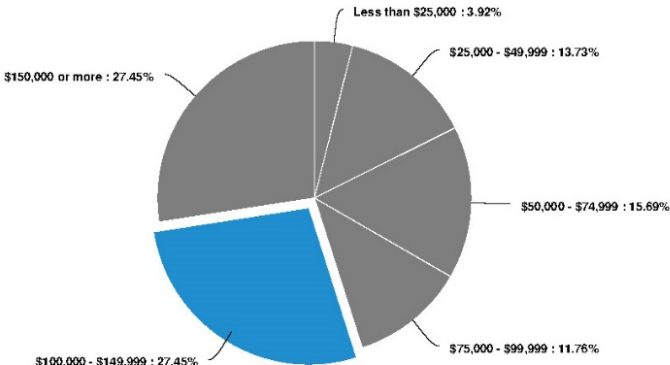
What do you like least about this trail?		
12/18/2019	51482294	trash
12/18/2019	51482006	dog poop not picked up
12/18/2019	51481347	could be expanded
12/18/2019	51481175	gnats!
12/18/2019	51480601	bugs
12/18/2019	51477235	nice but a bit rough for thin-tired road bikes
12/18/2019	51476800	could use more trash cans and doggy poop bags
12/18/2019	51475430	not enough 'side-trails'
12/18/2019	51475205	people not leashing their dogs or picking up their poop
11/07/2019	48408268	dangerous Street crossing at Depot Park
11/07/2019	48407001	doggy doo not picked up
11/07/2019	48406137	no lights for night
11/07/2019	48404368	lack of bathrooms
11/07/2019	48401056	not enuf water fountains
11/07/2019	48400668	when it's muddy
11/07/2019	48397893	can't find trail connection downtown
11/07/2019	48392490	lack of bathrooms
11/07/2019	48391922	not much info on historic facts, env history or names of trails
11/07/2019	48390797	no water stations
11/07/2019	48389715	dogs off leash
11/07/2019	48389360	no bathrooms
11/07/2019	48379281	bugs

Will you use this trail again? (choose one response only)



Answer	Count	Percent	20%	40%	60%	80%	100%
Yes	53	96.36%					
No	2	3.64%					
Total	55	100%					

What best describes your annual household income? (choose one response only)



Answer	Count	Percent	20%	40%	60%	80%	100%
Less than \$25,000	2	3.92%					
\$25,000 - \$49,999	7	13.73%					
\$50,000 - \$74,999	8	15.69%					
\$75,000 - \$99,999	6	11.76%					
\$100,000 - \$149,999	14	27.45%					
\$150,000 or more	14	27.45%					
Total	51	100%					

Comments/Suggestions (ex: trail improvements, new routes, survey suggestions...)

12/18/2019	51482688	north end of Penn Rd needs repair
12/18/2019	51482294	more trash cans and recycling
12/18/2019	51482006	more dog poop bags and trash cans
12/18/2019	51481669	better signage to link up trail segments in town by Manor to Ottos
12/18/2019	51481505	pave trail to Chestnut
12/18/2019	51481347	expand trail to Dubuque and QC
12/18/2019	51477235	Connect to Quad Cities trails? would be nice to have trail paved for road bikes
12/18/2019	51476970	more trash cans and a porta-poty along the long south end
12/18/2019	51476800	could use more trash cans and doggy poop bags
12/18/2019	51476585	Could it continue even further?
12/18/2019	51475205	signs needed for leashing dogs and picking up their poop. Access needed off Muchow trail to old iron bridge near Ottos to get into town.
11/07/2019	48410519	add more benches along trail
11/07/2019	48410196	trail could be connected better. see 'County Mayo Trail' in Ireland as an example. Also, add solar lights along trail for night use
11/07/2019	48408268	improve signs
11/07/2019	48407001	more garbage cans and doggy doo bags/signs
11/07/2019	48406137	side trails for mtn biking and camping would be good
11/07/2019	48404368	more bathrooms
11/07/2019	48400280	was hoping there would be more camping in the area. remote sites along river trail would be ideal
11/07/2019	48399211	camping/fishing spots out on trail south of Galena
11/07/2019	48398759	sign needed for footbridge over river and to connect with other trailhead
11/07/2019	48398252	fun for kayaking along trail
11/07/2019	48397893	signs needed to connect trailheads downtown. Outhouse needed by Aiken
11/07/2019	48395757	camping!
11/07/2019	48395050	make pack-it-in, pack-it-out campsites down the trail
11/07/2019	48392849	better access needed to footbridge that crosses into town from trail just north of Ottos. people climb up cliff to try to get onto it now
11/07/2019	48392490	connect Buehler to Gateway over the river
11/07/2019	48391922	water points, maps with trail names which mimics the Galena tourism magazine. Bike rentals
11/07/2019	48390797	more views of cliffs, river; add water stations, better trail map with key points of interest and remote camping spots
11/07/2019	48389715	signs needed for dog owners
11/07/2019	48389360	Extend Trail
11/07/2019	48379281	Signs needed to direct trail users from Colonial Inn (Belvidere) to Otto's trail head continuation - especially needed when RR tunnel is flooded, which can be often. Pedestrian crossing light needed on west side of bridge. Better connection b/t N and S trails

Great River Trail

(14 surveys completed)

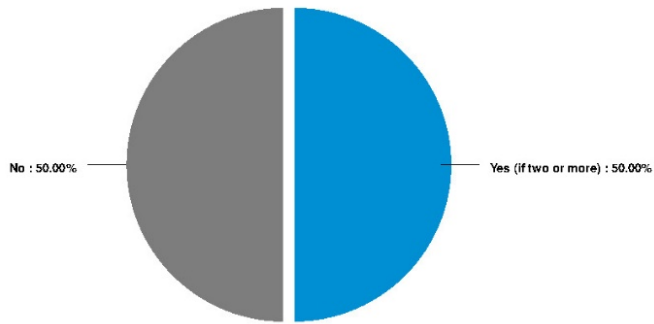
Code

01/20/2020	53614571	w-s
01/20/2020	53613553	w-s
01/20/2020	53613474	b-s
01/20/2020	53613431	w-s
01/20/2020	53613344	b-s
01/20/2020	53613279	w-s
01/20/2020	53612785	b-s
01/20/2020	53612735	w-s
01/20/2020	53612611	w-s
01/20/2020	53612413	b-s
01/20/2020	53612241	b-s
01/20/2020	53611990	w-s
01/20/2020	53611921	w-s
01/20/2020	53611860	b-s

What is your age? (choose one response only)

01/20/2020	53614571	60
01/20/2020	53613553	48
01/20/2020	53613474	59
01/20/2020	53613431	79
01/20/2020	53613344	52
01/20/2020	53613279	81
01/20/2020	53612785	50
01/20/2020	53612735	73
01/20/2020	53612611	37
01/20/2020	53612413	34
01/20/2020	53612241	62
01/20/2020	53611990	48
01/20/2020	53611921	37
01/20/2020	53611860	51

Are you in a group?



Answer	Count	Percent	20%	40%	60%	80%	100%
Yes (if two or more)	7	50%	<div></div>				
No	7	50%	<div></div>				
Total	14	100%					

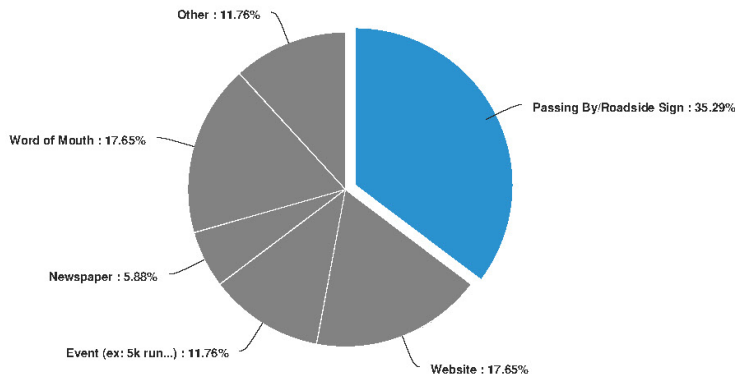
Date/Time

01/20/2020	53614571	08/30/2019
01/20/2020	53613553	08/30/2019
01/20/2020	53613474	08/30/2019
01/20/2020	53613431	08/30/2019
01/20/2020	53613344	08/30/2019
01/20/2020	53613279	08/30/2019
01/20/2020	53612785	08/30/2019
01/20/2020	53612735	08/30/2019
01/20/2020	53612611	08/30/2019
01/20/2020	53612413	08/30/2019
01/20/2020	53612241	08/30/2019
01/20/2020	53611990	08/30/2019
01/20/2020	53611921	08/30/2019
01/20/2020	53611860	08/30/2019

What is the ZIP code of your primary residence? (if international, use country name)

01/20/2020	53614571	61074
01/20/2020	53613553	61074
01/20/2020	53613474	61254
01/20/2020	53613431	61074
01/20/2020	53613344	61036
01/20/2020	53613279	61031
01/20/2020	53612785	61036
01/20/2020	53612735	61285
01/20/2020	53612611	53110
01/20/2020	53612413	53110
01/20/2020	53612241	52317
01/20/2020	53611990	61252
01/20/2020	53611921	61074
01/20/2020	53611860	61252

How did you learn about this trail? (you may choose more than one response)

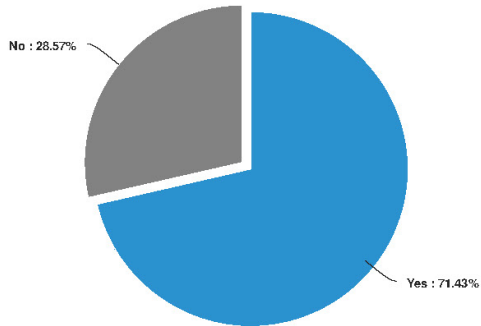


Answer	Count	Percent	20%	40%	60%	80%	100%
Passing By/Roadside Sign	6	35.29%	<div></div>				
Website	3	17.65%	<div></div>				
Social Media	0	0%	<div></div>				
Email/ E-Newsletter	0	0%	<div></div>				
Event (ex: 5k run...)	2	11.76%	<div></div>				
TV	0	0%	<div></div>				
Radio	0	0%	<div></div>				
Newspaper	1	5.88%	<div></div>				
Magazine	0	0%	<div></div>				
Membership Organization (ex: outdoor clubs...)	0	0%	<div></div>				
Retail Establishment (ex: bike shop, restaurant...)	0	0%	<div></div>				
Tourism Publication or Visitor Center	0	0%	<div></div>				
Word of Mouth	3	17.65%	<div></div>				
Other	2	11.76%	<div></div>				
Total	17	100%					

How did you learn about this trail? (you may choose more than one response) - Text Data for Other

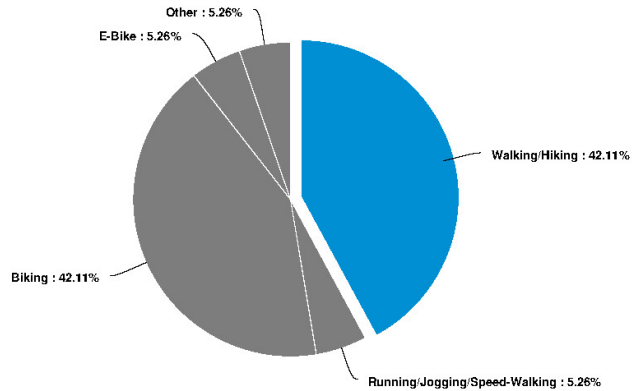
01/20/2020 53613474 Quad Cities father's Day event
01/20/2020 53612785 Seven Eagles Campground

Have you used this trail before? (choose one response only)



Answer	Count	Percent	20%	40%	60%	80%	100%
Yes	10	71.43%	<div></div>				
No	4	28.57%	<div></div>				
Total	14	100%					

If you have used this trail before, how have your traveled it in the past? (if you answered no to question 5, please skip)



Answer	Count	Percent	20%	40%	60%	80%	100%
Walking/ Hiking	8	42.11%	<div></div>				
Cross-Country Skiing/Snowshoeing	0	0%	<div></div>				
Running/ Jogging/ Speed-Walking	1	5.26%	<div></div>				
Snowmobile (not applicable on some trails)	0	0%	<div></div>				
Biking	8	42.11%	<div></div>				
Horseback (not applicable on some trails)	0	0%	<div></div>				
E-Bike	1	5.26%	<div></div>				
UTV/ATV (not applicable on some trails)	0	0%	<div></div>				
Wheelchair/Mobility Scooter	0	0%	<div></div>				
Other	1	5.26%	<div></div>				
Total	19	100%					

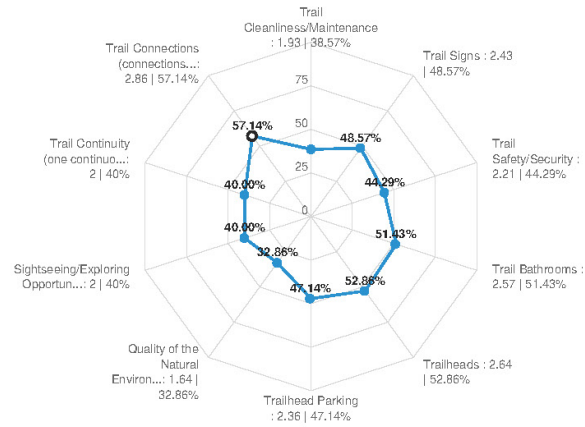
If you have used this trail before, how have your traveled it in the past? (if you answered no to question 5, please skip) - Text Data for Other

01/20/2020 53611921 fishing

What are the names and locations of your favorite trails to use (locally or elsewhere)?

01/20/2020 53613431 Moline Trail, IAT
01/20/2020 53613279 Franklin Creek, Castle Rock
01/20/2020 53612735 Palisades
01/20/2020 53612611 Oak Leaf Trail, Milwaukee
01/20/2020 53612413 Milwaukee, WI: Hank Aaron Trail, Oak Leaf Trail
01/20/2020 53612241 Minnesota: Lanesboro, Cedar Valley Nature Trail, Root River Trails
01/20/2020 53611990 Quad Cities
01/20/2020 53611860 Duck Creek - Bettendorf, IA

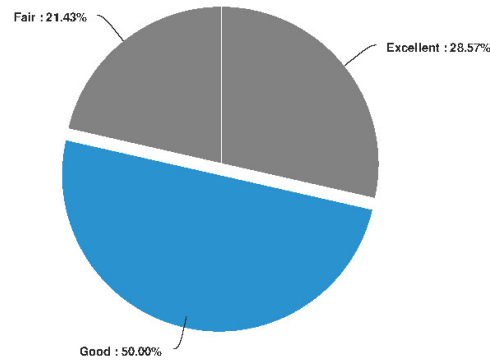
For this trail, please rate the following conditions.



Powered by AI

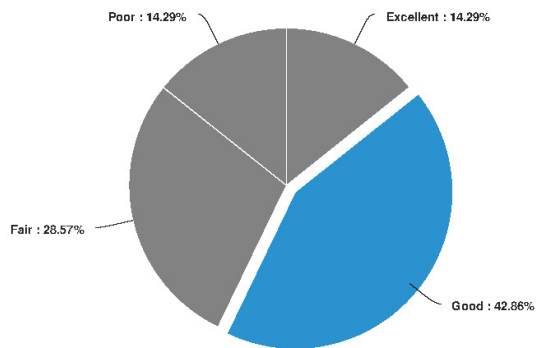
Question	Count	Score	Excellent	Good	Fair	Poor	I don't know
Trail Cleanliness/Maintenance	14	1.93	<div></div>				
Trail Signs	14	2.43	<div></div>				
Trail Safety/Security	14	2.21	<div></div>				
Trail Bathrooms	14	2.57	<div></div>				
Trailheads	14	2.64	<div></div>				
Trailhead Parking	14	2.36	<div></div>				
Quality of the Natural Environment on Trail	14	1.64	<div></div>				
Sightseeing/ Exploring Opportunities on Trail	14	2	<div></div>				
Trail Continuity (one continuous trail)	14	2	<div></div>				
Trail Connections (connections to destinations/ other trails)	14	2.86	<div></div>				
Average		2.26					

Trail Cleanliness/Maintenance



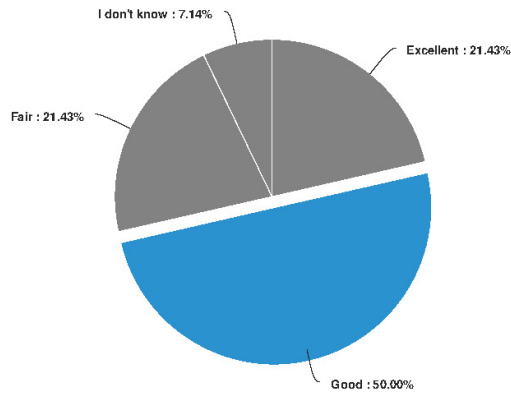
Answer	Count	Percent	20%	40%	60%	80%	100%
Excellent	4	28.57%	<div></div>				
Good	7	50%	<div></div>				
Fair	3	21.43%	<div></div>				
Poor	0	0%	<div></div>				
I don't know	0	0%	<div></div>				
Total	14	100%					

Trail Signs



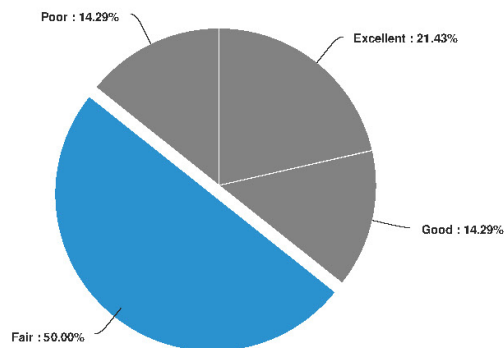
Answer	Count	Percent	20%	40%	60%	80%	100%
Excellent	2	14.29%	<div></div>				
Good	6	42.86%	<div></div>				
Fair	4	28.57%	<div></div>				
Poor	2	14.29%	<div></div>				
I don't know	0	0%	<div></div>				
Total	14	100%					

Trail Safety/Security



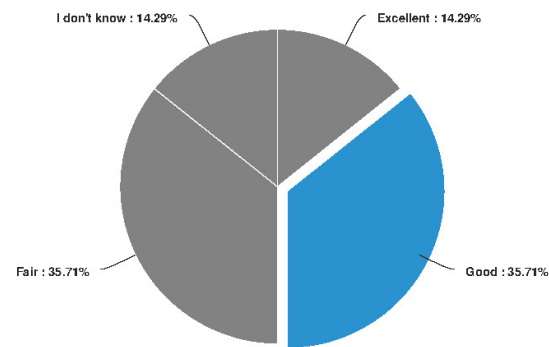
Answer	Count	Percent	20%	40%	60%	80%	100%
Excellent	3	21.43%	<div></div>				
Good	7	50%	<div></div>				
Fair	3	21.43%	<div></div>				
Poor	0	0%	<div></div>				
I don't know	1	7.14%	<div></div>				
Total	14	100%					

Trail Bathrooms



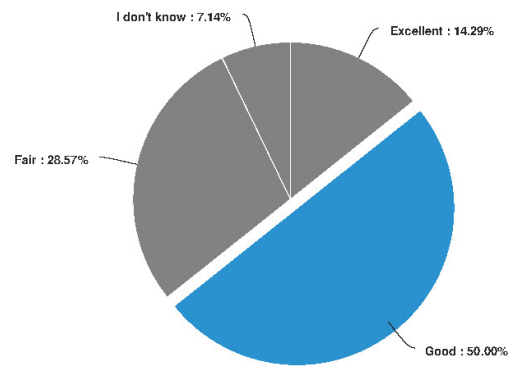
Answer	Count	Percent	20%	40%	60%	80%	100%
Excellent	3	21.43%	<div></div>				
Good	2	14.29%	<div></div>				
Fair	7	50%	<div></div>				
Poor	2	14.29%	<div></div>				
I don't know	0	0%	<div></div>				
Total	14	100%					

Trailheads



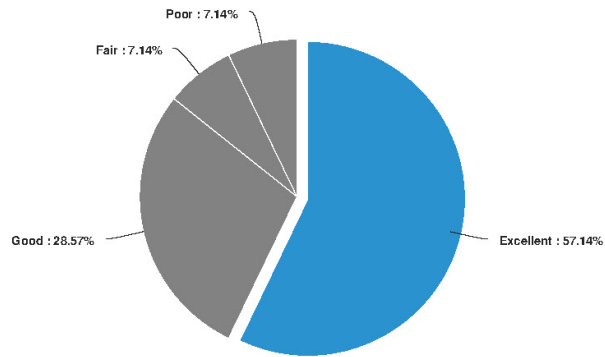
Answer	Count	Percent	20%	40%	60%	80%	100%
Excellent	2	14.29%	<div></div>				
Good	5	35.71%	<div></div>				
Fair	5	35.71%	<div></div>				
Poor	0	0%	<div></div>				
I don't know	2	14.29%	<div></div>				
Total	14	100%					

Trailhead Parking



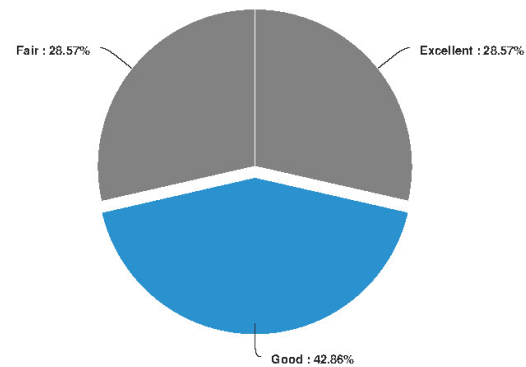
Answer	Count	Percent	20%	40%	60%	80%	100%
Excellent	2	14.29%	<div></div>				
Good	7	50%	<div></div>				
Fair	4	28.57%	<div></div>				
Poor	0	0%	<div></div>				
I don't know	1	7.14%	<div></div>				
Total	14	100%					

Quality of the Natural Environment on Trail



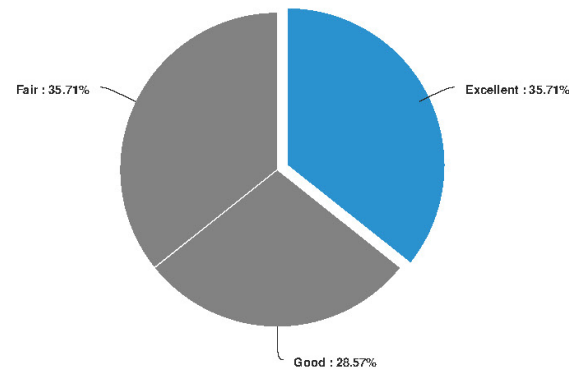
Answer	Count	Percent	20%	40%	60%	80%	100%
Excellent	8	57.14%	<div></div>				
Good	4	28.57%	<div></div>				
Fair	1	7.14%	<div></div>				
Poor	1	7.14%	<div></div>				
I don't know	0	0%	<div></div>				
Total	14	100%					

Sightseeing/Exploring Opportunities on Trail



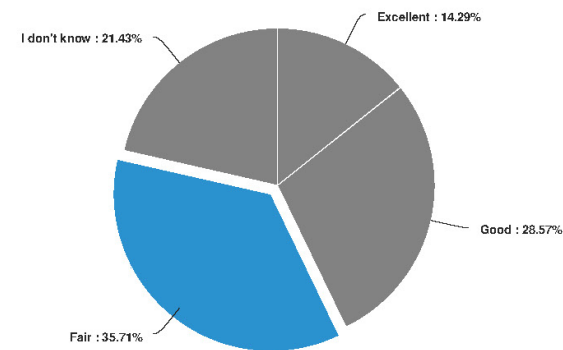
Answer	Count	Percent	20%	40%	60%	80%	100%
Excellent	4	28.57%	<div></div>				
Good	6	42.86%	<div></div>				
Fair	4	28.57%	<div></div>				
Poor	0	0%	<div></div>				
I don't know	0	0%	<div></div>				
Total	14	100%					

Trail Continuity (one continuous trail)



Answer	Count	Percent	20%	40%	60%	80%	100%
Excellent	5	35.71%	<div></div>				
Good	4	28.57%	<div></div>				
Fair	5	35.71%	<div></div>				
Poor	0	0%	<div></div>				
I don't know	0	0%	<div></div>				
Total	14	100%					

Trail Connections (connections to destinations/other trails)



Answer	Count	Percent	20%	40%	60%	80%	100%
Excellent	2	14.29%	<div></div>				
Good	4	28.57%	<div></div>				
Fair	5	35.71%	<div></div>				
Poor	0	0%	<div></div>				
I don't know	3	21.43%	<div></div>				
Total	14	100%					

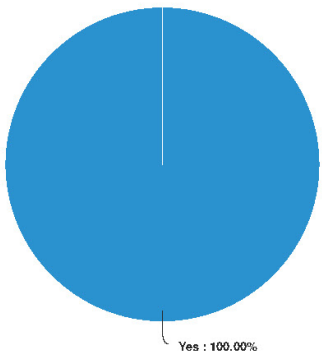
What do you like best about this trail?

01/20/2020	53614571	turtles
01/20/2020	53613553	relaxing
01/20/2020	53613474	along the river
01/20/2020	53613431	quiet
01/20/2020	53613279	nature
01/20/2020	53612785	close to campground
01/20/2020	53612611	smooth
01/20/2020	53612413	no traffic
01/20/2020	53612241	beautiful nature
01/20/2020	53611921	fishing and peace by wildlife preserve
01/20/2020	53611860	flat

What do you like least about this trail?

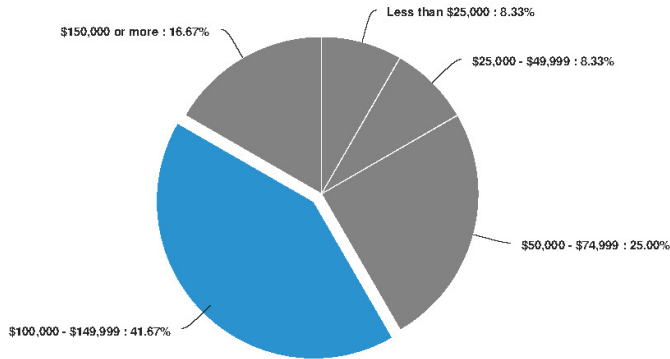
01/20/2020	53614571	lack of garbage cleanup after flooding
01/20/2020	53613553	needs some areas of repair
01/20/2020	53613474	lack of signs
01/20/2020	53613431	pot holes
01/20/2020	53612785	could use remote camping along the trail
01/20/2020	53612611	lack of signage
01/20/2020	53612413	grasshoppers
01/20/2020	53612241	repair trail north of Fulton
01/20/2020	53611990	rough road north of fulton
01/20/2020	53611860	rough road by dam

Will you use this trail again? (choose one response only)



Answer	Count	Percent	20%	40%	60%	80%	100%
Yes	14	100%	<div></div>				
No	0	0%	<div></div>				
Total	14	100%					

What best describes your annual household income? (choose one response only)



Answer	Count	Percent	20%	40%	60%	80%	100%
Less than \$25,000	1	8.33%	<div></div>				
\$25,000 - \$49,999	1	8.33%	<div></div>				
\$50,000 - \$74,999	3	25%	<div></div>				
\$75,000 - \$99,999	0	0%	<div></div>				
\$100,000 - \$149,999	5	41.67%	<div></div>				
\$150,000 or more	2	16.67%	<div></div>				
Total	12	100%					

Comments/Suggestions (ex: trail improvements, new routes, survey suggestions...)


01/20/2020	53614571	garbage cleanup after flooding
01/20/2020	53613553	Signage needed to nature spots, as to the observation deck north of Spring Lake. Repair pot holes
01/20/2020	53612785	add remote camping along the trail
01/20/2020	53612611	more off trail side trails
01/20/2020	53612241	repair trail north of Fulton
01/20/2020	53611990	repave path north of Fulton
01/20/2020	53611860	repair trail near Lock & Dam 13

Hennepin Feeder Canal Trail

(114 surveys completed)

Code		
01/13/2020	53152319	b-s
01/13/2020	53152091	b-s
01/13/2020	53151963	b-s
01/13/2020	53151691	b-s
01/13/2020	53151034	w-s
01/13/2020	53150892	b-s
01/13/2020	53150802	b-s
01/13/2020	53150609	w-s
01/13/2020	53150499	w-s
01/13/2020	53149924	w-s
01/13/2020	53149805	w-s
01/13/2020	53149683	w-s
01/13/2020	53149512	w-s
01/13/2020	53149433	b-s
01/13/2020	53149287	b-s
01/13/2020	53149137	b-s
01/13/2020	53149005	w-s
01/13/2020	53148902	w-s
01/13/2020	53148723	b-s
01/13/2020	53148414	w-s
01/13/2020	53148186	w-s
01/13/2020	53148096	w-s

HFCT - 2019 Northwest Illinois Trail User Survey

 QuestionPro

01/13/2020	53147771	w-s
01/13/2020	53147506	b-s
01/13/2020	53147388	b-s
01/13/2020	53137184	w-s
01/13/2020	53136635	w-s
01/13/2020	53136287	b-s
01/13/2020	53136115	w-s
01/13/2020	53135918	w-s
01/13/2020	53135703	w-s
12/18/2019	51468063	b-s
12/18/2019	51467808	w-s
12/18/2019	51467610	w-s
12/18/2019	51467423	b-s
12/18/2019	51466934	w-s
12/18/2019	51466668	w-s
12/18/2019	51465974	w-s
12/18/2019	51465540	b-s
12/18/2019	51465335	b-s
12/18/2019	51464874	w-s
12/18/2019	51463940	b-s
12/18/2019	51463552	w-s
12/18/2019	51461742	b-s
12/18/2019	51461407	b-s
12/18/2019	51461110	w-s
12/18/2019	51460407	w-s
12/17/2019	51433750	b-s
12/17/2019	51433576	w-s
12/17/2019	51432991	w-s
12/17/2019	51432293	w-s
12/17/2019	51431897	b-s
12/17/2019	51431509	w-s
12/17/2019	51430531	w-s
12/17/2019	51430278	w-s
12/02/2019	50292456	b-s
12/02/2019	50292244	b-s
12/02/2019	50292082	b-s
12/02/2019	50291703	w-s
12/02/2019	50291238	b-s
12/02/2019	50291016	w-s
12/02/2019	50290764	w-s

12/02/2019	50290642	b-s
12/02/2019	50290360	r-s
12/02/2019	50290104	w-s
12/02/2019	50286140	r-c
12/02/2019	50283249	w-s
08/26/2019	42181997	w-s
08/26/2019	42181859	w-s
08/26/2019	42181751	w-s
08/26/2019	42181600	w-s
08/26/2019	42181475	w-s
08/26/2019	42179409	w-s
08/26/2019	42178625	w-s
08/26/2019	42177964	w-s
08/26/2019	42177429	w-s
08/26/2019	42177004	61081
08/26/2019	42176522	w-s
08/26/2019	42176385	w-s
08/26/2019	42176250	w-s
08/26/2019	42176087	w-s
08/26/2019	42175449	w-s
08/26/2019	42175281	b-s
08/26/2019	42175059	w-s
08/26/2019	42174882	w-s
08/26/2019	42174715	b-s
08/05/2019	40759695	b-s
08/05/2019	40759627	b-s
08/05/2019	40759557	w-s
08/05/2019	40759436	b-s
08/05/2019	40751518	w-s
08/05/2019	40751411	w-s
08/04/2019	40679840	b-s
08/04/2019	40679796	b-s
08/04/2019	40679398	b-s
08/04/2019	40679344	b-s
08/04/2019	40679307	b-s
08/04/2019	40679134	b-s
08/04/2019	40679025	b-s
08/04/2019	40678930	w-s
07/25/2019	39778990	b-s

07/20/2019	39448700	w-c
07/20/2019	39448417	w-r
07/19/2019	39424577	r-c
07/19/2019	39424514	r-c
07/19/2019	39424441	w-c
07/19/2019	39418083	w-r
07/19/2019	39417957	w-r
07/19/2019	39417898	w-r
07/19/2019	39417821	w-r
07/19/2019	39417744	w-r
07/19/2019	39417654	w-r
07/19/2019	39417557	w-s
07/19/2019	39414883	WF-C

Date/Time

01/13/2020	53152319	12/21/2019
01/13/2020	53152091	12/21/2019
01/13/2020	53151963	12/21/2019
01/13/2020	53151691	12/21/2019
01/13/2020	53151034	12/21/2019
01/13/2020	53150892	12/21/2019
01/13/2020	53150802	12/21/2019
01/13/2020	53150609	12/21/2019
01/13/2020	53150499	12/21/2019
01/13/2020	53149924	12/21/2019
01/13/2020	53149805	12/21/2019
01/13/2020	53149683	12/21/2019
01/13/2020	53149512	12/21/2019
01/13/2020	53149433	12/21/2019
01/13/2020	53149287	12/21/2019
01/13/2020	53149137	12/21/2019
01/13/2020	53149005	12/21/2019
01/13/2020	53148902	12/21/2019
01/13/2020	53148723	12/21/2019
01/13/2020	53148414	12/21/2019
01/13/2020	53148186	12/21/2019
01/13/2020	53148096	12/21/2019
01/13/2020	53147771	12/21/2019
01/13/2020	53147506	12/21/2019

01/13/2020	53147388	12/21/2019
01/13/2020	53137184	12/21/2019
01/13/2020	53136635	12/21/2019
01/13/2020	53136287	12/21/2019
01/13/2020	53136115	12/21/2019
01/13/2020	53135918	12/21/2019
01/13/2020	53135703	12/21/2019
12/18/2019	51468063	09/14/2019
12/18/2019	51467808	09/14/2019
12/18/2019	51467610	09/14/2019
12/18/2019	51467423	09/14/2019
12/18/2019	51466934	10/27/2019
12/18/2019	51466668	10/27/2019
12/18/2019	51465974	10/27/2019
12/18/2019	51465540	10/27/2019
12/18/2019	51465335	10/27/2019
12/18/2019	51464874	09/14/2019
12/18/2019	51463940	10/27/2019
12/18/2019	51463552	10/27/2019
12/18/2019	51461742	10/27/2019
12/18/2019	51461407	10/27/2019
12/18/2019	51461110	10/27/2019
12/18/2019	51460407	10/27/2019
12/17/2019	51433750	09/14/2019
12/17/2019	51433576	09/14/2019
12/17/2019	51432991	09/14/2019
12/17/2019	51432293	09/14/2019
12/17/2019	51431897	09/14/2019
12/17/2019	51431509	09/14/2019
12/17/2019	51430531	09/14/2019
12/17/2019	51430278	09/14/2019
12/02/2019	50292456	09/14/2019
12/02/2019	50292244	09/14/2019
12/02/2019	50292082	09/14/2019
12/02/2019	50291703	10/27/2019
12/02/2019	50291238	10/27/2019
12/02/2019	50291016	10/27/2019
12/02/2019	50290764	10/27/2019
12/02/2019	50290642	10/27/2019

12/02/2019	50290360	10/27/2019
12/02/2019	50290104	10/27/2019
12/02/2019	50286140	10/27/2019
12/02/2019	50283249	10/27/2019
08/26/2019	42181997	06/05/2019
08/26/2019	42181859	06/05/2019
08/26/2019	42181751	06/05/2019
08/26/2019	42181600	06/05/2019
08/26/2019	42181475	06/05/2019
08/26/2019	42179409	06/05/2019
08/26/2019	42178625	06/05/2019
08/26/2019	42177964	06/05/2019
08/26/2019	42177429	06/05/2019
08/26/2019	42177004	06/05/2019
08/26/2019	42176522	06/05/2019
08/26/2019	42176385	06/05/2019
08/26/2019	42176250	06/05/2019
08/26/2019	42176087	06/05/2019
08/26/2019	42175449	06/05/2019
08/26/2019	42175281	06/05/2019
08/26/2019	42175059	06/05/2019
08/26/2019	42174882	06/05/2019
08/26/2019	42174715	06/05/2019
08/05/2019	40759695	06/05/2019
08/05/2019	40759627	06/05/2019
08/05/2019	40759557	06/05/2019
08/05/2019	40759436	06/05/2019
08/05/2019	40751518	06/05/2019
08/04/2019	40679840	06/06/2019
08/04/2019	40679796	06/05/2019
08/04/2019	40679398	06/05/2019
08/04/2019	40679344	06/05/2019
08/04/2019	40679307	06/05/2019
08/04/2019	40679134	06/05/2019
08/04/2019	40679025	06/05/2019
08/04/2019	40678930	06/05/2019
07/25/2019	39778990	06/05/2019
07/20/2019	39448700	06/23/2019
07/20/2019	39448417	06/23/2019
07/19/2019	39424577	06/23/2019

07/19/2019	39424514	06/23/2019
07/19/2019	39424441	06/23/2019
07/19/2019	39418083	06/23/2019
07/19/2019	39417957	06/23/2019
07/19/2019	39417898	06/23/2019
07/19/2019	39417821	06/23/2019
07/19/2019	39417744	06/23/2019
07/19/2019	39417654	06/23/2019
07/19/2019	39417557	06/23/2019
07/19/2019	39414883	06/23/2019

What is the ZIP code of your primary residence? (if international, use country name)

01/13/2020	53152319	61021
01/13/2020	53152091	61021
01/13/2020	53151963	61061
01/13/2020	53151691	61061
01/13/2020	53151034	61021
01/13/2020	53150892	61071
01/13/2020	53150802	61071
01/13/2020	53150609	61081
01/13/2020	53150499	61081
01/13/2020	53149924	61071
01/13/2020	53149805	61071
01/13/2020	53149683	61081
01/13/2020	53149512	61071
01/13/2020	53149433	61081
01/13/2020	53149287	61081
01/13/2020	53149137	61071
01/13/2020	53149005	61081
01/13/2020	53148902	61071
01/13/2020	53148723	61071
01/13/2020	53148414	61071
01/13/2020	53148186	61071
01/13/2020	53148096	61071
01/13/2020	53147771	61071
01/13/2020	53147506	61021
01/13/2020	53147388	61071
01/13/2020	53137184	61071

01/13/2020	53136635	61071
01/13/2020	53136287	61081
01/13/2020	53136115	45817
01/13/2020	53135918	61074
01/13/2020	53135703	45817
12/18/2019	51468063	61071
12/18/2019	51467808	61064
12/18/2019	51467610	61071
12/18/2019	51467423	61071
12/18/2019	51466934	61071
12/18/2019	51466668	61051
12/18/2019	51465974	61021
12/18/2019	51465540	61071
12/18/2019	51465335	61071
12/18/2019	51464874	61081
12/18/2019	51463940	61031
12/18/2019	51463552	61071
12/18/2019	51461742	61071
12/18/2019	51461407	61071
12/18/2019	51461110	61071
12/18/2019	51460407	61270
12/17/2019	51433750	61081
12/17/2019	51433576	61081
12/17/2019	51432991	61081
12/17/2019	51432293	61071
12/17/2019	51431897	61081
12/17/2019	51431509	60641
12/17/2019	51430531	61071
12/17/2019	51430278	61071
12/02/2019	50292456	61081
12/02/2019	50292244	61071
12/02/2019	50292082	61081
12/02/2019	50291703	61081
12/02/2019	50291238	61081
12/02/2019	50291016	61081
12/02/2019	50290764	61081
12/02/2019	50290642	61081
12/02/2019	50290360	61275
12/02/2019	50290104	61054
12/02/2019	50286140	61071

12/02/2019	50283249	61054
08/26/2019	42181997	61021
08/26/2019	42181859	61071
08/26/2019	42181751	61071
08/26/2019	42181600	61081
08/26/2019	42181475	61071
08/26/2019	42179409	61081
08/26/2019	42178625	61081
08/26/2019	42177964	61064
08/26/2019	42177429	61081
08/26/2019	42177004	61081
08/26/2019	42176522	61071
08/26/2019	42176385	61031
08/26/2019	42176250	61065
08/26/2019	42176087	61063
08/26/2019	42175449	61081
08/26/2019	42175281	61081
08/26/2019	42175059	61071
08/26/2019	42174882	61071
08/26/2019	42174715	61081
08/05/2019	40759695	61081
08/05/2019	40759627	61071
08/05/2019	40759557	61081
08/05/2019	40759436	61071
08/05/2019	40751518	61081
08/05/2019	40751411	61081
08/04/2019	40679840	61071
08/04/2019	40679796	61081
08/04/2019	40679398	61081
08/04/2019	40679344	61071
08/04/2019	40679307	61081
08/04/2019	40679134	61021
08/04/2019	40679025	61021
08/04/2019	40678930	61081
07/25/2019	39778990	61081
07/20/2019	39448700	61081
07/20/2019	39448417	61071
07/19/2019	39424577	61071
07/19/2019	39424514	61081
07/19/2019	39424474	61081

07/19/2019	39424441	61061
07/19/2019	39418083	61071
07/19/2019	39417957	61081
07/19/2019	39417898	61061
07/19/2019	39417821	61061
07/19/2019	39417744	61081
07/19/2019	39417654	61071
07/19/2019	39417557	61081
07/19/2019	39414883	61071

What is your age? (choose one response only)

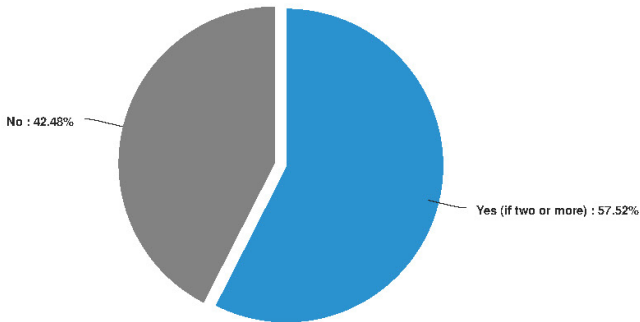
01/13/2020	53152319	49
01/13/2020	53152091	43
01/13/2020	53151963	38
01/13/2020	53151691	39
01/13/2020	53151034	20
01/13/2020	53150892	23
01/13/2020	53150802	18
01/13/2020	53150609	70
01/13/2020	53150499	19
01/13/2020	53149924	19
01/13/2020	53149805	23
01/13/2020	53149683	44
01/13/2020	53149512	42
01/13/2020	53149433	16
01/13/2020	53149287	16
01/13/2020	53149137	52
01/13/2020	53149005	72
01/13/2020	53148902	83
01/13/2020	53148723	31
01/13/2020	53148414	46
01/13/2020	53148186	24
01/13/2020	53148096	23
01/13/2020	53147771	39
01/13/2020	53147506	45
01/13/2020	53147388	43
01/13/2020	53137184	62
01/13/2020	53136635	39
01/13/2020	53136287	24

01/13/2020	53136115	37
01/13/2020	53135918	33
01/13/2020	53135703	32
12/18/2019	51468063	26
12/18/2019	51467808	50
12/18/2019	51467610	46
12/18/2019	51467423	10
12/18/2019	51466934	21
12/18/2019	51466668	27
12/18/2019	51465974	29
12/18/2019	51465540	23
12/18/2019	51465335	24
12/18/2019	51464874	42
12/18/2019	51463940	46
12/18/2019	51463552	77
12/18/2019	51461742	74
12/18/2019	51461407	13
12/18/2019	51461110	15
12/18/2019	51460407	18
12/17/2019	51433750	21
12/17/2019	51433576	53
12/17/2019	51432991	38
12/17/2019	51432293	56
12/17/2019	51431897	38
12/17/2019	51431509	60
12/17/2019	51430531	71
12/17/2019	51430278	20
12/02/2019	50292456	42
12/02/2019	50292244	28
12/02/2019	50292082	28
12/02/2019	50291703	50
12/02/2019	50291238	65
12/02/2019	50291016	59
12/02/2019	50290764	65
12/02/2019	50290642	65
12/02/2019	50290360	67
12/02/2019	50290104	61
12/02/2019	50286140	55
12/02/2019	50283249	66
08/26/2019	42181997	34

08/26/2019	42181859	15
08/26/2019	42181751	15
08/26/2019	42181600	13
08/26/2019	42181475	14
08/26/2019	42179409	69
08/26/2019	42178625	37
08/26/2019	42177964	20
08/26/2019	42177429	24
08/26/2019	42177004	18
08/26/2019	42176522	21
08/26/2019	42176385	23
08/26/2019	42176250	17
08/26/2019	42176087	20
08/26/2019	42175449	17
08/26/2019	42175281	49
08/26/2019	42175059	51
08/26/2019	42174882	18
08/26/2019	42174715	62
08/05/2019	40759695	27
08/05/2019	40759627	56
08/05/2019	40759557	20
08/05/2019	40759436	57
08/05/2019	40751518	30
08/05/2019	40751411	30
08/04/2019	40679840	26
08/04/2019	40679796	13
08/04/2019	40679398	13
08/04/2019	40679344	11
08/04/2019	40679307	12
08/04/2019	40679134	40
08/04/2019	40679025	43
08/04/2019	40678930	28
07/25/2019	39778990	28
07/20/2019	39448700	16
07/20/2019	39448417	15
07/19/2019	39424577	47
07/19/2019	39424514	35
07/19/2019	39424441	55
07/19/2019	39418083	12

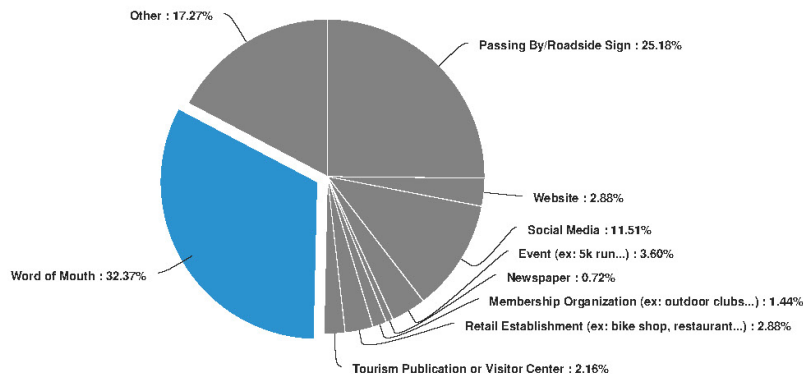
07/19/2019	39417957	65
07/19/2019	39417898	38
07/19/2019	39417821	36
07/19/2019	39417744	54
07/19/2019	39417654	30
07/19/2019	39417557	38
07/19/2019	39414883	37

Are you in a group?



Answer	Count	Percent	20%	40%	60%	80%	100%
Yes (if two or more)	65	57.52%	<div></div>				
No	48	42.48%	<div></div>				
Total	113	100%					

How did you learn about this trail? (you may choose more than one response)

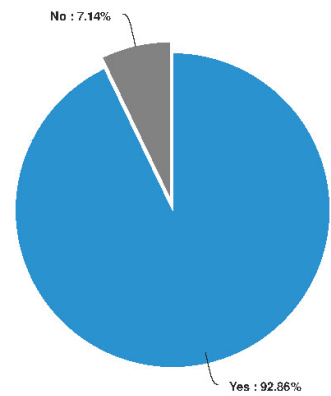


Answer	Count	Percent	20%	40%	60%	80%	100%
Passing By/Roadside Sign	35	25.18%	<div></div>				
Website	4	2.88%	<div></div>				
Social Media	16	11.51%	<div></div>				
Email/ E-Newsletter	0	0%	<div></div>				
Event (ex: 5k run...)	5	3.6%	<div></div>				
TV	0	0%	<div></div>				
Radio	0	0%	<div></div>				
Newspaper	1	0.72%	<div></div>				
Magazine	0	0%	<div></div>				
Membership Organization (ex: outdoor clubs...)	2	1.44%	<div></div>				
Retail Establishment (ex: bike shop, restaurant...)	4	2.88%	<div></div>				
Tourism Publication or Visitor Center	3	2.16%	<div></div>				
Word of Mouth	45	32.37%	<div></div>				
Other	24	17.27%	<div></div>				
Total	139	100%					

How did you learn about this trail? (you may choose more than one response) - Text Data for Other

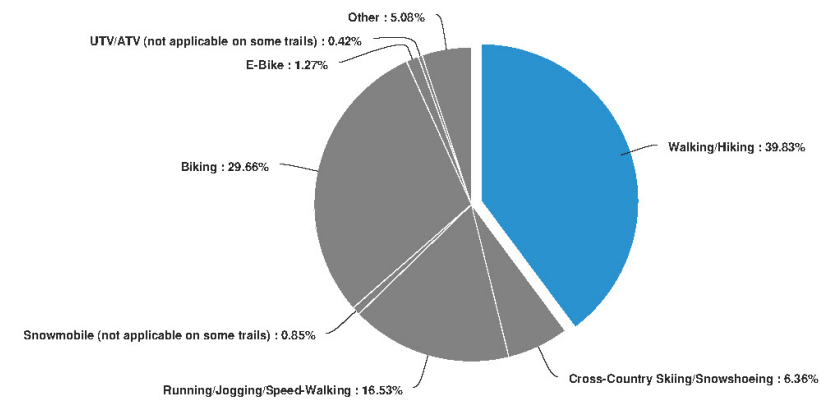
01/13/2020	53152319	friends and bike shop
01/13/2020	53152091	Dixon bike shop
01/13/2020	53151963	Green River Cyclery
01/13/2020	53151691	Green River Cyclery
01/13/2020	53151034	fishing friends
01/13/2020	53148186	Air Play Sports
01/13/2020	53148096	Air Play Sports
12/18/2019	51467423	grandma
12/18/2019	51466934	used to run it with HS track team
12/18/2019	51463940	Google search for area trails
12/18/2019	51463552	suggested by heart doctor
12/18/2019	51461742	friend's fishing competition
12/17/2019	51433576	live near
12/17/2019	51432293	live here
12/17/2019	51430531	grew up here
12/02/2019	50291016	have lived here all my life
08/26/2019	42181997	benn using trail since 8 yrs old
08/26/2019	42181859	found it myself
08/26/2019	42181475	found it by myself
08/26/2019	42178625	grew up fishing here
08/04/2019	40679344	mom
07/20/2019	39448417	fishing buddies

Have you used this trail before? (choose one response only)



Answer	Count	Percent	20%	40%	60%	80%	100%
Yes	104	92.86%	<div></div>				
No	8	7.14%	<div></div>				
Total	112	100%					

If you have used this trail before, how have your traveled it in the past? (if you answered no to question 5, please skip)



Answer	Count	Percent	20%	40%	60%	80%	100%
Walking/Hiking	94	39.83%	<div></div>				
Cross-Country Skiing/Snowshoeing	15	6.36%	<div></div>				
Running/Jogging/Speed-Walking	39	16.53%	<div></div>				
Snowmobile (not applicable on some trails)	2	0.85%	<div></div>				
Biking	70	29.66%	<div></div>				
Horseback (not applicable on some trails)	0	0%	<div></div>				
E-Bike	3	1.27%	<div></div>				
UTV/ATV (not applicable on some trails)	1	0.42%	<div></div>				
Wheelchair/Mobility Scooter	0	0%	<div></div>				
Other	12	5.08%	<div></div>				
Total	236	100%					

If you have used this trail before, how have your traveled it in the past? (if you answered no to question 5, please skip) - Text Data for Other

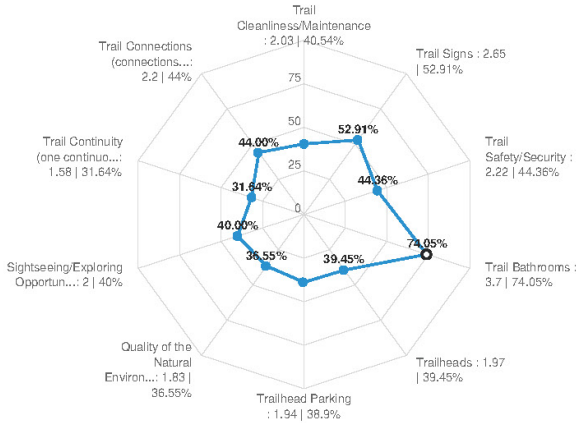
01/13/2020	53151034	fishing
01/13/2020	53150802	fishing
01/13/2020	53149683	watching sunset from bench by old steam engine by Dillon Home
01/13/2020	53149512	walking baby in stroller
01/13/2020	53149433	scooter and fishing
01/13/2020	53147771	BOATING
01/13/2020	53136635	BOATING
12/18/2019	51461407	fishing
12/18/2019	51461110	fishing
12/18/2019	51460407	fishing
12/17/2019	51431509	fishing
08/26/2019	42175449	skateboard

What are the names and locations of your favorite trails to use (locally or elsewhere)?

01/13/2020	53152319	LPT
01/13/2020	53152091	LPT, JAT
01/13/2020	53151963	Dixon and Oregon parks but some don't allow biking if they are also horse trails
01/13/2020	53151691	Mississippi river trail, Oregon trails
01/13/2020	53150802	streets in town
01/13/2020	53150499	GrRT
01/13/2020	53149433	downtown RF & Stlg
01/13/2020	53149287	neighborhood streets for biking and along Rock River thru RF, Dixon and Oregon for fishing
01/13/2020	53149137	LPT & JAT
01/13/2020	53149005	Dixon and Joe Stengel trails
01/13/2020	53148902	lowell park
01/13/2020	53148723	Lowell Parkway mtn bike trails
01/13/2020	53147506	LPT
01/13/2020	53136635	IOWELL PARK, OREGON TRAILS, VARIOUS BOATRAMPs
01/13/2020	53136287	LPT
01/13/2020	53135918	JAT
01/13/2020	53135703	Ohio trails, Palisades
12/18/2019	51468063	all trails in Rock Falls
12/18/2019	51467808	sinissippi, White Pines
12/18/2019	51467423	White Pines
12/18/2019	51466934	HFC
12/18/2019	51466668	LPT, Lowden Miller, Mississippi Trails
12/18/2019	51465974	HFC, LPT, Oregon, Joe Stengel
12/18/2019	51465540	LPT, HFC
12/18/2019	51465335	HFC, Joe Stengel
12/18/2019	51464874	Lowell Park, Lowden-Miller, LPT, Palisades
12/18/2019	51463940	Dixon and Oregon trails, Palisades
12/18/2019	51463552	Franklin Creek, LPT
12/18/2019	51461742	Franklin Creek
12/18/2019	51461407	hfc
12/18/2019	51461110	HFC
12/18/2019	51460407	along the Mississippi
12/17/2019	51433576	HFC
12/17/2019	51431509	Chicago parks
12/17/2019	51430531	HFC
12/02/2019	50291703	along Mississippi and Rock River
12/02/2019	50291238	all of them!
12/02/2019	50291016	franklin creek

12/02/2019	50290360	Port Byron, Rapid City Bike Path
12/02/2019	50290104	franklin creek
12/02/2019	50286140	Franklin Creek
08/26/2019	42181997	rock falls canal
08/26/2019	42181859	trail by the Country Inn
08/26/2019	42181600	walking bridge
08/26/2019	42181475	just this one - my favorite
08/26/2019	42179409	GrRT, Quad Cities to Savanna, Wisc trails, JAT
08/26/2019	42177429	Joliet, Hammel Woods
08/26/2019	42177004	sinissippi
08/26/2019	42176522	Sinissippi
08/26/2019	42176250	white pines
08/26/2019	42175449	lock n dame 16
08/26/2019	42175059	Sinissippi
08/26/2019	42174882	Franklin Creek
08/26/2019	42174715	GrRT, Duck Creek
08/05/2019	40759627	hfct, wildlife prairie state park
08/05/2019	40759557	woodland trails near centennial pk
08/05/2019	40759436	hfc
08/04/2019	40679398	walking bridge over dam
08/04/2019	40679307	walking bright parks
08/04/2019	40679134	lowel pkwy
08/04/2019	40679025	Lowel Pkway
08/04/2019	40678930	Lowden-Miller SF, Castle Rock
07/25/2019	39778990	lowden-miller SF, castle rock
07/20/2019	39448417	storybook trail, centennial park trail
07/19/2019	39424514	canal trail, lowell park
07/19/2019	39424441	lowden miller, lowell park
07/19/2019	39418083	Storybook Trail by old trail bridge to Thome Rd
07/19/2019	39417557	starved rock, white pines

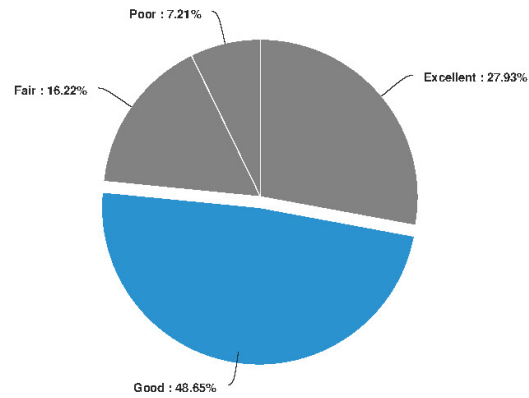
For this trail, please rate the following conditions.



Powered by AI

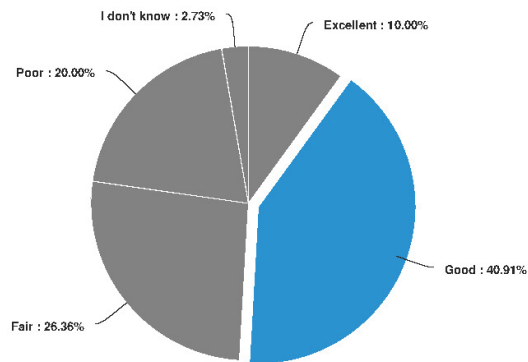
Question	Count	Score	Excellent	Good	Fair	Poor	I don't know
Trail Cleanliness/Maintenance	111	2.03					
Trail Signs	110	2.65					
Trail Safety/Security	110	2.22					
Trail Bathrooms	111	3.7					
Trailheads	110	1.97					
Trailhead Parking	109	1.94					
Quality of the Natural Environment on Trail	110	1.83					
Sightseeing/Exploring Opportunities on Trail	110	2					
Trail Continuity (one continuous trail)	110	1.58					
Trail Connections (connections to destinations/other trails)	110	2.2					
Average		2.21					

Trail Cleanliness/Maintenance



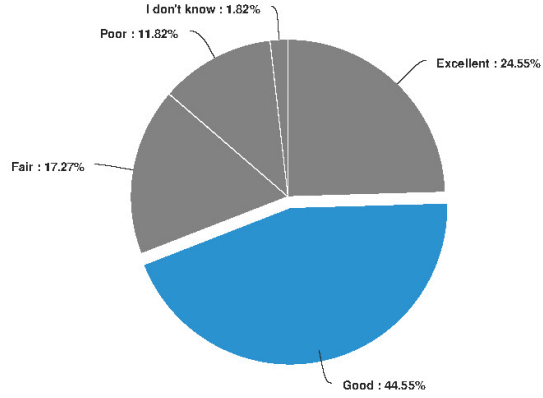
Answer	Count	Percent	20%	40%	60%	80%	100%
Excellent	31	27.93%	<div></div>				
Good	54	48.65%	<div></div>				
Fair	18	16.22%	<div></div>				
Poor	8	7.21%	<div></div>				
I don't know	0	0%	<div></div>				
Total	111	100%					

Trail Signs



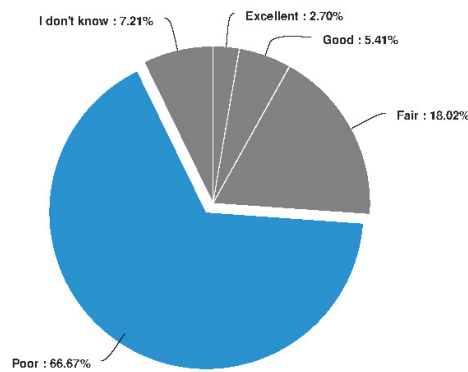
Answer	Count	Percent	20%	40%	60%	80%	100%
Excellent	11	10%	<div></div>				
Good	45	40.91%	<div></div>				
Fair	29	26.36%	<div></div>				
Poor	22	20%	<div></div>				
I don't know	3	2.73%	<div></div>				
Total	110	100%					

Trail Safety/Security



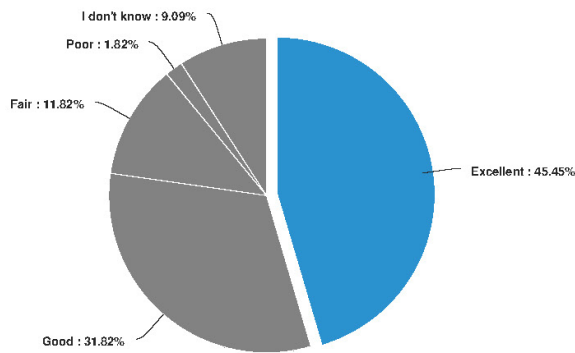
Answer	Count	Percent	20%	40%	60%	80%	100%
Excellent	27	24.55%	<div></div>				
Good	49	44.55%	<div></div>				
Fair	19	17.27%	<div></div>				
Poor	13	11.82%	<div></div>				
I don't know	2	1.82%	<div></div>				
Total	110	100%					

Trail Bathrooms



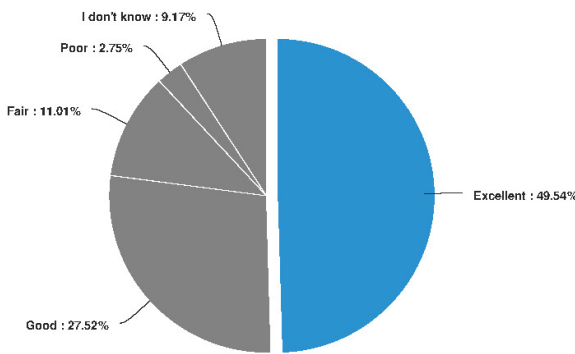
Answer	Count	Percent	20%	40%	60%	80%	100%
Excellent	3	2.7%	<div></div>				
Good	6	5.41%	<div></div>				
Fair	20	18.02%	<div></div>				
Poor	74	66.67%	<div></div>				
I don't know	8	7.21%	<div></div>				
Total	111	100%					

Trailheads



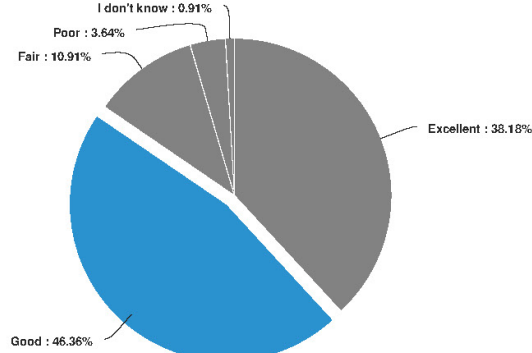
Answer	Count	Percent	20%	40%	60%	80%	100%
Excellent	50	45.45%	<div></div>				
Good	35	31.82%	<div></div>				
Fair	13	11.82%	<div></div>				
Poor	2	1.82%	<div></div>				
I don't know	10	9.09%	<div></div>				
Total	110	100%					

Trailhead Parking



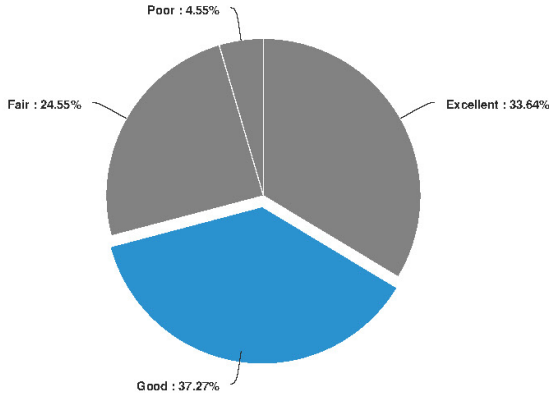
Answer	Count	Percent	20%	40%	60%	80%	100%
Excellent	54	49.54%	<div></div>				
Good	30	27.52%	<div></div>				
Fair	12	11.01%	<div></div>				
Poor	3	2.75%	<div></div>				
I don't know	10	9.17%	<div></div>				
Total	109	100%					

Quality of the Natural Environment on Trail



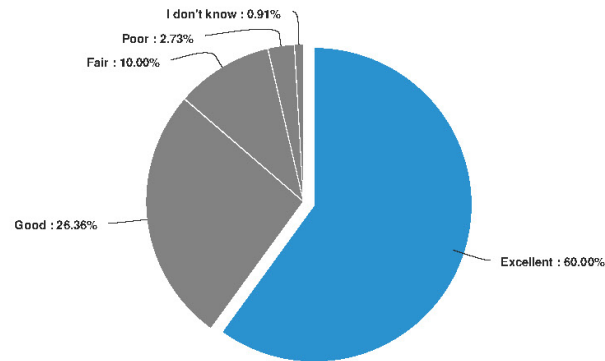
Answer	Count	Percent	20%	40%	60%	80%	100%
Excellent	42	38.18%	<div></div>				
Good	51	46.36%	<div></div>				
Fair	12	10.91%	<div></div>				
Poor	4	3.64%	<div></div>				
I don't know	1	0.91%	<div></div>				
Total	110	100%					

Sightseeing/Exploring Opportunities on Trail



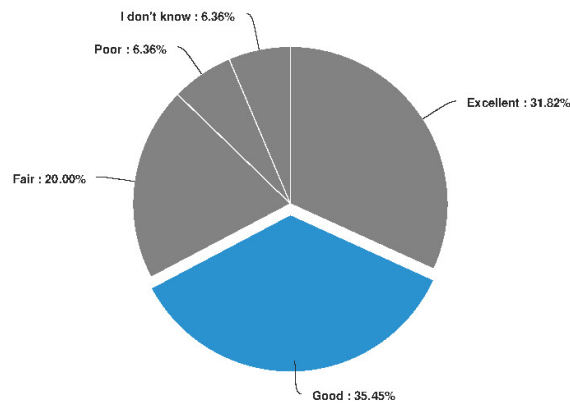
Answer	Count	Percent	20%	40%	60%	80%	100%
Excellent	37	33.64%	<div></div>				
Good	41	37.27%	<div></div>				
Fair	27	24.55%	<div></div>				
Poor	5	4.55%	<div></div>				
I don't know	0	0%	<div></div>				
Total	110	100%					

Trail Continuity (one continuous trail)



Answer	Count	Percent	20%	40%	60%	80%	100%
Excellent	66	60%	<div></div>				
Good	29	26.36%	<div></div>				
Fair	11	10%	<div></div>				
Poor	3	2.73%	<div></div>				
I don't know	1	0.91%	<div></div>				
Total	110	100%					

Trail Connections (connections to destinations/other trails)



Answer	Count	Percent	20%	40%	60%	80%	100%
Excellent	35	31.82%	<div></div>				
Good	39	35.45%	<div></div>				
Fair	22	20%	<div></div>				
Poor	7	6.36%	<div></div>				
I don't know	7	6.36%	<div></div>				
Total	110	100%					

What do you like best about this trail?

01/13/2020	53152319	long path, good surface
01/13/2020	53152091	new bike trail for us. nice and long ...but how far does it go?
01/13/2020	53151963	we love biking along the river and the canal was a nice surprise
01/13/2020	53151691	long bike trail
01/13/2020	53151034	pedestrian bridge, fishing
01/13/2020	53150892	fishing
01/13/2020	53150802	good fishing and fun for scooters
01/13/2020	53150609	goes thru town but avoids car traffic and sounds. peaceful
01/13/2020	53149924	running
01/13/2020	53149805	evening walks with friends
01/13/2020	53149683	bench by steam engine to watch the sunset
01/13/2020	53149512	great for pushing stroller
01/13/2020	53149433	fishing.
01/13/2020	53149287	good fishing near town
01/13/2020	53149137	excellent biking near home
01/13/2020	53149005	good deciduous tree cover that offers shade in summer and light in winter
01/13/2020	53148902	near home, good even surface
01/13/2020	53148723	mtn bike side trail
01/13/2020	53148414	close to home
01/13/2020	53148186	disc golf
01/13/2020	53148096	has parks along the way. disc golf, mice big trees
01/13/2020	53147771	RIVER ACCESS
01/13/2020	53147506	SIDE TRAILS
01/13/2020	53147388	I CAN BIKE TO WORK ON IT
01/13/2020	53136635	RIVER ACCESS
01/13/2020	53136287	MTN BIKE TRAIL
01/13/2020	53136115	DISC GOLF ALONG TRAIL
01/13/2020	53135918	ALONG WATER
01/13/2020	53135703	long, shaded, clean
12/18/2019	51468063	easy to find
12/18/2019	51467808	nice pavement
12/18/2019	51467610	peaceful
12/18/2019	51467423	walking with my grandma after school. we both get on it by our house and meet up
12/18/2019	51466934	long bike trail
12/18/2019	51466668	chillax
12/18/2019	51465974	relaxing by water
12/18/2019	51465540	pretty along the water
12/18/2019	51465335	long

12/18/2019	51464874	paradise in Babylon, water is healing
12/18/2019	51463940	along water, peaceful, shaded
12/18/2019	51463552	easy walking with enough traffic in case I have a medical issue
12/18/2019	51461742	easy access for me
12/18/2019	51461407	good fun fishing
12/18/2019	51461110	fishing is great
12/18/2019	51460407	fishing
12/17/2019	51433750	clean trails
12/17/2019	51433576	easy to walk on
12/17/2019	51432293	nice place to walk
12/17/2019	51431509	bench for fishing
12/17/2019	51430531	nice and paved
12/02/2019	50292456	length, paved, scenic, mostly safe
12/02/2019	50292244	thru town
12/02/2019	50292082	goes thru town but pretty
12/02/2019	50291703	level terrain, near home
12/02/2019	50291238	other people
12/02/2019	50291016	close to home
12/02/2019	50290764	peaceful
12/02/2019	50290360	scenic & wind-blocked
12/02/2019	50290104	along water
12/02/2019	50286140	scenery, nature and paved path
12/02/2019	50283249	open, not crowded, shaded
08/26/2019	42181997	people are friendly and trail is peaceful
08/26/2019	42181859	takes u right to the walking bridge
08/26/2019	42181751	good for bikes and friends
08/26/2019	42181600	nice and long
08/26/2019	42181475	i love it all
08/26/2019	42179409	flat
08/26/2019	42178625	all the types of birds changing through seasons like indigo buntings now
08/26/2019	42177964	view of water
08/26/2019	42177429	along the water - calming
08/26/2019	42177004	a bunch of different ones
08/26/2019	42176522	along the water - calming
08/26/2019	42176385	thru town
08/26/2019	42176250	fishing
08/26/2019	42176087	areas to explore
08/26/2019	42175449	good for bikes
08/26/2019	42175281	scenery, nature and paved path

08/26/2019	42175059	shady. can get to Nims and Centennial Park
08/26/2019	42174882	peace and quiet
08/26/2019	42174715	close to home
08/05/2019	40759695	good condition and location next to water
08/05/2019	40759557	peaceful good 4 biking
08/05/2019	40759436	close to home
08/04/2019	40679840	scenic, local, lots of options
08/04/2019	40679796	i like nature .so yeah
08/04/2019	40679398	the calmness
08/04/2019	40679344	dirt trails in wooded areas
08/04/2019	40679307	walking bright
08/04/2019	40679134	wood ducks
08/04/2019	40679025	the flowing water
08/04/2019	40678930	peaceful. Dont have to stop for cars
07/25/2019	39778990	peaceful and nice u dont have to stop for cars
07/20/2019	39448700	How nice everybody is.
07/20/2019	39448417	it goes from place to place - to friend's homes and stores
07/19/2019	39424577	easy access
07/19/2019	39424514	beautiful
07/19/2019	39424441	shaded along water
07/19/2019	39418083	easy access from walking bridge to home. easy0off at Centennial Park
07/19/2019	39417957	shaded
07/19/2019	39417821	nature, clean trail
07/19/2019	39417744	shaded canal path
07/19/2019	39417654	accessibility
07/19/2019	39417557	good long trail with plenty of entry points
07/19/2019	39414883	good fishing and hiking

What do you like least about this trail?

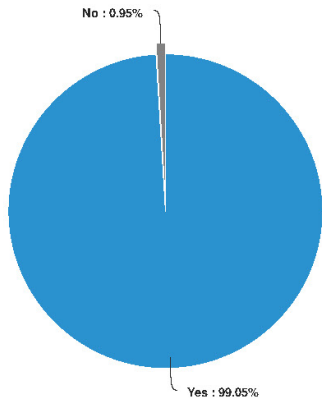
01/13/2020	53152319	narrow, no facilities
01/13/2020	53152091	narrow
01/13/2020	53151963	signs could be better. no bathrooms that we could find ...but we'll be back!
01/13/2020	53151034	water pollution (we eat a lot of fish from the canal), no bathrooms, few cleared spots to fish with lighting and benches
01/13/2020	53150892	water quality
01/13/2020	53150802	canal can get contaminated ...and the fish too. trail too narrow and not enuf spots to sit and fish-
01/13/2020	53150609	trash by Everly's drugstore
01/13/2020	53150499	no dog poop bags, few trash cans or bathrooms
01/13/2020	53149924	no facilities. narrow
01/13/2020	53149805	could use more benches, bathrooms, water fountains and some cool side trails or activities

01/13/2020	53149683	not enough benches or bathrooms
01/13/2020	53149512	no bathrooms
01/13/2020	53149433	too much brush in good fishing spots. no lights at night
01/13/2020	53149287	needs signs, more clear spots for fishing and lights
01/13/2020	53149137	very narrow
01/13/2020	53149005	too narrow, no bathrooms
01/13/2020	53148902	not enuf benches or bathrooms
01/13/2020	53148723	mtn bike trail too short. trash in the woods
01/13/2020	53148414	erosion by edge and narrow path
01/13/2020	53148096	trash people leave in the woods
01/13/2020	53147771	BOAT RAMP CLOGGED ...LIKE THE ONE TOILET IN PARKING LOT
01/13/2020	53147506	NARROW AND DANGEROUS FOR 2 BIKES PASSIN G EACH OTHER
01/13/2020	53147388	NO BATHROOMS OR DRINKING WATER
01/13/2020	53137184	BOAT RAMP BY DAM IS SO CLOGGED UP ITS UNUSUABLE. BATHROOMS ARE TERRIBLE
01/13/2020	53136635	BOAT RAMP CLOGGED UP WITH MANY FEET OF MUD - UNUSABLE - NEED DREDGING
01/13/2020	53136287	MTN BIKE TRAIL TOO SHORT
01/13/2020	53135918	NO BATHROOMS
01/13/2020	53135703	lack of facilities
12/18/2019	51468063	no lights, restrooms or drinking fountains
12/18/2019	51467808	signage, bathrooms, not enough trailheads or fishing areas
12/18/2019	51467610	no lights
12/18/2019	51467423	could use big play area
12/18/2019	51466934	trail ends once it can start getting real good
12/18/2019	51466668	needs more rest stops like benches, bathrooms and nature spots
12/18/2019	51465974	trashy by Walmart
12/18/2019	51465540	by bridge at night
12/18/2019	51465335	could be even longer - it ends when it could continue
12/18/2019	51464874	could go further
12/18/2019	51463940	could continue further
12/18/2019	51463552	not enough benches, water or bathrooms
12/18/2019	51461742	needs more water, porta-potties and benches
12/18/2019	51461407	fishing spots get cramped
12/18/2019	51461110	not enough cleared spots to fish at or lights
12/18/2019	51460407	didn't know about it until now. publicize!
12/17/2019	51433750	not many side-paths
12/17/2019	51433576	no bathrooms, more access points
12/17/2019	51432293	needs bathrooms
12/17/2019	51431897	uneven path
12/17/2019	51431509	needs more benches for fishing
12/17/2019	51430078	no lighting at night

12/17/2019	51430078	no lighting at night
12/02/2019	50292456	overgrown areas, fallen trees
12/02/2019	50292244	very narrow
12/02/2019	50292082	too narrow
12/02/2019	50291703	maintenance needed
12/02/2019	50291238	needs maintenance
12/02/2019	50291016	weeds and overgrowth
12/02/2019	50290104	rifraf by Walmart area
12/02/2019	50286140	sketchy folks by the bridge near Walmart. Patrols needed at least on weekend evenings. I teach high school and some girls have said they've felt threatened by loafers in that area.
08/26/2019	42181997	dog poop. not enuf bag stations and trash cans
08/26/2019	42181859	bugs
08/26/2019	42181751	all good dude
08/26/2019	42181600	nothing
08/26/2019	42181475	i said i love it all!
08/26/2019	42179409	poor maintenance
08/26/2019	42178625	riffraff at night
08/26/2019	42177964	no rail along water at places makes me nervous
08/26/2019	42177429	dirty
08/26/2019	42177004	trash
08/26/2019	42176522	trash along shore/trail
08/26/2019	42176385	restrooms
08/26/2019	42176250	bugs
08/26/2019	42176087	needs more drinking fountains
08/26/2019	42175449	dark at night. no warning for curves when biking fast
08/26/2019	42175059	trail by 88 is flooded now
08/26/2019	42174882	no bathrooms
08/26/2019	42174715	potholes
08/05/2019	40759695	bugs
08/05/2019	40759557	trail surface can be uneven
08/04/2019	40679840	maintenance, not mowed enuf
08/04/2019	40679796	no warnings for sharp turns
08/04/2019	40679398	sharp turns
08/04/2019	40679344	no water fountains
08/04/2019	40679307	trees falling
07/20/2019	39448700	How bumpy the trail is and only a few spots to fish
07/20/2019	39448417	no lights
07/19/2019	39424577	poor signage and bathrooms
07/19/2019	39424514	falling apart
07/19/2019	39418083	branches on path flipped me off my scooter once
07/19/2019	39417957	clear weeds, even out trail

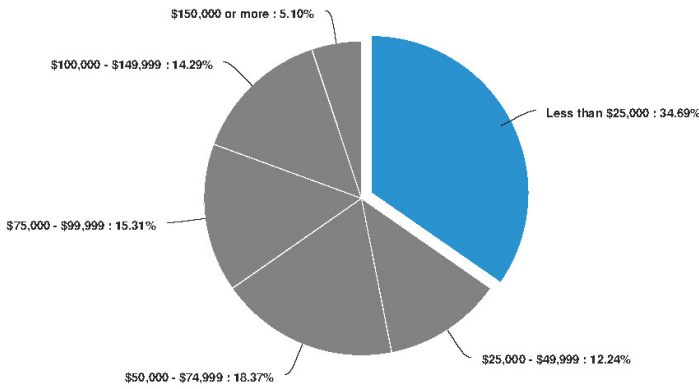
07/19/2019	39417821	bugs
07/19/2019	39417744	no bathrooms
07/19/2019	39417654	weedy along trail
07/19/2019	39417557	no bathrooms or lighting
07/19/2019	39414883	overgrown vegetation on side of trail

Will you use this trail again? (choose one response only)



Answer	Count	Percent	20%	40%	60%	80%	100%
Yes	104	99.05%					
No	1	0.95%					
Total	105	100%					

What best describes your annual household income? (choose one response only)



Answer	Count	Percent	20%	40%	60%	80%	100%
Less than \$25,000	34	34.69%					
\$25,000 - \$49,999	12	12.24%					
\$50,000 - \$74,999	18	18.37%					
\$75,000 - \$99,999	15	15.31%					
\$100,000 - \$149,999	14	14.29%					
\$150,000 or more	5	5.1%					
Total	98	100%					

Comments/Suggestions (ex: trail improvements, new routes, survey suggestions...)

01/13/2020	53152319	Can it connect to Dixon somehow? Without adding bathrooms, have signs that direct folks to local businesses that do, like Casey's
01/13/2020	53152091	Could HFCT connect to Dixon? We use those trails there a lot
01/13/2020	53151963	signs could be better. no bathrooms that we could find. could it be connected to Polo or Dixon?
01/13/2020	53151691	Does the HFCT go all the way to Sheffield and if so far how far? No signs saying so
01/13/2020	53151034	We're concerned about the water quality of the creek. Check road runoff areas. Would love more cleared places to fish with lighting and benches
01/13/2020	53150892	add more fishing spots out of town with campsites. expand mtn bike trail. control water pollution
01/13/2020	53150802	keep the canal clean. we've seen oil slicks floating down and we eat the fish. issue with runoff from businesses or roads?
01/13/2020	53150609	clean up trash by Everly's drugstore
01/13/2020	53150499	Can you add some remote camp grounds out of town a bit? Somewhere u can hike a few miles too. In town, add dog poop bags, trash cans and bathrooms
01/13/2020	53149924	could the trail be extended? signs highlighting history and nature facts?
01/13/2020	53149805	Replace burnt-out lights on river footbridge with the warm amber ones not the white LED ones. Add more benches, bathrooms, water fountains and some cool side trails or activities
01/13/2020	53149683	I'd love to be able to take my kids camping. If there's a spot for some rustic campdites down the trail that would be wonderful. I'd pay for this
01/13/2020	53149433	signs needed to let people know the trail continues from Dillon Home side up the river along the tracks. We'd love to have some remote camping sites
01/13/2020	53149287	needs signs to connect trails on either side of river, more clear spots for fishing with benches and lights (lock and dam area)
01/13/2020	53149005	widen trail and add bathrooms and benches
01/13/2020	53148902	trim brush by edge of canal add bathrooms and benches

01/13/2020	53148723	organize volunteer clean up & trail building events
01/13/2020	53148414	control erosion by edge, widen path, more garbage cans and dog poop bags at Centenial Park and elsewhere
01/13/2020	53148186	expand disc golf and mtn bike trails
01/13/2020	53147771	ADD GOOD BATHROOM. BOAT RAMP NEEDS TO BE DREDGED OUT - ONLY USABLE FOR FLAT BOTTOM BOATS AND CANOES
01/13/2020	53147506	WIDEN TRAIL AND ADD BATHROOMS AND WATER FOUNTAINS
01/13/2020	53147388	ADD BATHROOMS AND DRINKING WATER
01/13/2020	53137184	DREDGE BOAT RAMP WITH CRANE AND DRAG LINE. CONNECT TRAIL TO DOWNTOWN. WINGDAM NEEDED BY BOAT RAMP
01/13/2020	53136635	DREDGE BOAR RAMP BY LOCK AND DAM ON HFCT. CANT USE IT UNTIL DEEPENED
01/13/2020	53136287	ETEND MTN BIKE TRAIL, ADD SIGNS SHOWING WHERE MTN BIKE TRAIL IS
01/13/2020	53136115	SMOOTH OUT SOME SPOTS
01/13/2020	53135703	more benches, bathrooms, etc
12/18/2019	51468063	periodically clear debris from water by fishing spots. add lights, restrooms, drinking fountains and more trash cans
12/18/2019	51467610	more benches and lighting
12/18/2019	51467423	A fun safety park would be cool like there was at Jefferson where you learn road-signs, tire change station, etc make a kid's park with jungle-jim with fort and zipline, sandbox with cranes, outdoor rollerskating area/b-ball court, trampolines, dog park, pool
12/18/2019	51466934	extend trail please
12/18/2019	51466668	more mtn bike trails and rest stops like benches, bathrooms and nature spots
12/18/2019	51465974	more mtn bike trails like LPT
12/18/2019	51465335	more side trails or nature-observation spots off the trail
12/18/2019	51464874	If there could be more hike-in camping spots like at the Palisades that would be wonderful to take kids to. low-impact, pack-it-it/pack-it-out. Only place around is at Lowden Park and they get filled up quick
12/18/2019	51463940	add side-trails and remote camping if possible
12/18/2019	51463552	add benches, water and bathrooms
12/18/2019	51461742	add more water, porta-potties and benches
12/18/2019	51461407	add fishing spots and a light by lock and dam
12/18/2019	51461110	make more cleared spots to fish at, lights and benches ...please
12/18/2019	51460407	need to publicize that the trail exists. it's awesome
12/17/2019	51433750	Fit-Bit program for kids with Health dept
12/17/2019	51433576	more kid activities
12/17/2019	51432293	add modern bathrooms
12/17/2019	51431509	needs more benches and cleared banks for fishing
12/17/2019	51430531	why keep the porta pottys always locked if u have them there?
12/17/2019	51430278	lights and bathrooms needed
12/02/2019	50292456	clean up lock n dam and fix walking boards. install some safety measure there like life ring. make new path to Oppold Marina
12/02/2019	50292244	security lights needed
12/02/2019	50292082	lights needed
12/02/2019	50291703	replace wood boards on walkway to concrete block at dam, retaining wall north of dam needs repair
12/02/2019	50291238	make more trails like this along water (river and streams) clear snow off trail
12/02/2019	50291016	winter snow clearing on main trail often needed
12/02/2019	50290764	have trail connect to dixon

12/02/2019	50290642	signs needed to enforce no motor bikes poop bag stations security lights by lock n dam connect trail with Dixon
12/02/2019	50290360	remove fallen limbs on trail that are a hazard
12/02/2019	50290104	recycle cans
12/02/2019	50286140	sketchy folks by the bridge near Walmart. Patrols needed at least on weekend evenings. I teach high school and some girls have said they've felt threatened by loafers in that area.
12/02/2019	50283249	add recycling cans and dog park for larger dogs
08/26/2019	42181997	more dog poop bags needed
08/26/2019	42181751	more benches, open shore and lights for fishing
08/26/2019	42181600	railing needed next to water
08/26/2019	42181475	more places to sit and water fountains
08/26/2019	42179409	trail signs to direct users to local businesses
08/26/2019	42178625	i'm homeless living near the trail and help keep it clean and look after the kids. night partols needed during the night on weekends
08/26/2019	42177964	upkeep. rails in places
08/26/2019	42177429	repave the path
08/26/2019	42176522	better cleanup needed
08/26/2019	42176385	more porta pottys
08/26/2019	42176250	clear more shoreline for fishing. lights by wooden dam
08/26/2019	42176087	water fountains
08/26/2019	42175281	Nims trailhead has steps but needs ramp for bikers. more kayak access needed and porta-potties. likes it so much thinking of buying property along HFC
08/26/2019	42174882	i don't like trees being removed
08/05/2019	40759695	better signs
08/05/2019	40759627	remove more invasive species along trail ...but dont change anything else!
08/05/2019	40759557	level out pavement
08/05/2019	40759436	mow more often
08/05/2019	40751518	would volunteer to do trail maint Greg Dickson 815.718.5393
08/05/2019	40751411	would be interested in volunteering for trail maint: Greg Dickson 815.718.5393
08/04/2019	40679840	Knief Rd isn't maintained but ATVers would do it if organized
08/04/2019	40679796	no warnings for sharp turns or entrances
08/04/2019	40679398	signs for sharp turns needed
08/04/2019	40679344	add water fountains, benches and dog water bowls
08/04/2019	40679307	curve signs needed
08/04/2019	40678930	mile marker signs. more maintenance of path and woods
07/25/2019	39778990	more maintenace on the path and surrounding woods, add mile-marker signs
07/20/2019	39448700	put up lights at fishing spots. stock the canal with more fish. clear brush for more spots to fish and add benches
07/20/2019	39448417	lights needed for kids fishing and walking in evening ashtrays by fishing area
07/19/2019	39424441	pave after Buehl Rd, smoothe out
07/19/2019	39418083	lights needed for kids bathroom at dam and centennial park always locked no more water fountain at centennial park any more
07/19/2019	39417821	trim weeds on rail edge
07/19/2019	39417744	bathrooms needed
07/19/2019	39417654	more lighting, trash cans, benches and bathrooms needed

07/19/2019	39417557	bathroom needed closer to upper dam. lighting needed by locks where a lot of children fish into the dark during the summer
07/19/2019	39414883	better maintenance needed

Jane Addams Trail

(74 surveys completed)

Code

01/20/2020	53615393	w-s
01/20/2020	53615326	b-s
01/20/2020	53615255	w-s
01/20/2020	53615177	w-s
01/20/2020	53615082	w-s
01/20/2020	53614995	b-s
12/13/2019	51171141	w-sbh
12/13/2019	51162604	b-sbh
12/13/2019	51161057	b-sbh
12/13/2019	51158870	b-sbh
12/13/2019	51157529	b-sbh
12/13/2019	51156333	w-sbh
12/13/2019	51151973	w-sbh
12/13/2019	51150441	b-sf
12/13/2019	51148951	w-sf
12/13/2019	51147736	b-sf
12/13/2019	51145931	w-sf
12/13/2019	51144024	b-sf
12/13/2019	51142940	b-sf
12/13/2019	51141525	b-c
12/13/2019	51141312	b-c
12/13/2019	51141143	b-c

12/13/2019	51140808	w-c
12/13/2019	51140553	b-c
12/13/2019	51140196	b-c
12/13/2019	51140039	w-c
12/13/2019	51139928	b-c
12/13/2019	51139748	w-c
12/13/2019	51139552	b-c
12/13/2019	51139145	b-c
12/13/2019	51139001	b-c
12/13/2019	51137332	b-c
12/13/2019	51135307	w-c
12/13/2019	51132870	b-c
12/13/2019	51130040	b-c
12/13/2019	51127669	b-c
12/13/2019	51125752	w-c
12/13/2019	51124156	w-c
12/13/2019	51122177	w-c
12/13/2019	51120597	b-c
12/12/2019	51047221	b-cb
12/12/2019	51047179	b-cb
12/12/2019	51047118	w-cb
12/12/2019	51047059	w-cb
12/12/2019	51046975	b-cb
12/12/2019	51046916	w-cb
12/12/2019	51046892	w-cb
12/12/2019	51046857	w-cb
11/06/2019	48276899	b-sbh
11/06/2019	48276674	b-sbh
11/06/2019	48276455	b-sbh
11/06/2019	48273358	b-sbh
11/06/2019	48273108	b-sbh
11/06/2019	48272576	w-sh
10/22/2019	46941724	w-sh
10/22/2019	46941182	b-cb
10/22/2019	46940652	b-sbh
10/22/2019	46940368	b-sbh
10/07/2019	45885544	w-c
10/07/2019	45884765	b-s
10/07/2019	45884416	b-s
10/07/2019	45884231	w-s


07/20/2019	39450484	b-sbh
07/20/2019	39450416	b-sbh
07/20/2019	39450331	b-sbh
07/20/2019	39450201	b-sbh
07/20/2019	39449794	b-sbh
07/20/2019	39449645	b-sbh
07/20/2019	39449569	b-sbh
07/20/2019	39449435	b-sbh
07/20/2019	39449272	w-sh
07/20/2019	39449138	b-cb
07/20/2019	39448879	b-cb
07/19/2019	39415333	W-S

Date/Time

01/20/2020	53615393	12/22/2019
01/20/2020	53615326	12/22/2019
01/20/2020	53615255	12/22/2019
01/20/2020	53615177	12/22/2019
01/20/2020	53615082	12/22/2019
01/20/2020	53614995	12/22/2019
12/13/2019	51171141	08/31/2019
12/13/2019	51162604	08/31/2019
12/13/2019	51161057	08/31/2019
12/13/2019	51158870	08/31/2019
12/13/2019	51157529	08/31/2019
12/13/2019	51156333	08/31/2019
12/13/2019	51151973	08/31/2019
12/13/2019	51150441	11/14/2019
12/13/2019	51148951	11/14/2019
12/13/2019	51147736	11/14/2019
12/13/2019	51145931	11/14/2019
12/13/2019	51144024	11/14/2019
12/13/2019	51142940	11/14/2019
12/13/2019	51141525	09/15/2019
12/13/2019	51141312	09/15/2019
12/13/2019	51141143	09/15/2019
12/13/2019	51140808	09/15/2019
12/13/2019	51140553	09/15/2019

12/13/2019	51140196	09/15/2019
12/13/2019	51140039	09/15/2019
12/13/2019	51139928	09/15/2019
12/13/2019	51139748	09/15/2019
12/13/2019	51139552	09/15/2019
12/13/2019	51139145	09/15/2019
12/13/2019	51139001	09/15/2019
12/13/2019	51137332	09/15/2019
12/13/2019	51135307	09/15/2019
12/13/2019	51132870	09/15/2019
12/13/2019	51130040	09/15/2019
12/13/2019	51127669	09/15/2019
12/13/2019	51125752	09/15/2019
12/13/2019	51124156	09/15/2019
12/13/2019	51122177	09/15/2019
12/13/2019	51120597	09/15/2019
12/12/2019	51047221	06/17/2019
12/12/2019	51047179	06/17/2019
12/12/2019	51047118	06/17/2019
12/12/2019	51047059	06/17/2019
12/12/2019	51046975	06/17/2019
12/12/2019	51046916	06/17/2019
12/12/2019	51046892	06/17/2019
12/12/2019	51046857	06/17/2019
11/06/2019	48276899	06/30/2019
11/06/2019	48276674	06/30/2019
11/06/2019	48276455	06/30/2019
11/06/2019	48273358	06/30/2019
11/06/2019	48273108	06/30/2019
11/06/2019	48272576	06/30/2019
10/22/2019	46941724	06/30/2019
10/22/2019	46941182	06/17/2019
10/22/2019	46940652	06/30/2019
10/22/2019	46940368	06/30/2019
10/07/2019	45885544	08/31/2019
10/07/2019	45884765	08/31/2019
10/07/2019	45884416	08/31/2019
10/07/2019	45884231	08/31/2019
07/20/2019	39450484	06/30/2019
07/20/2019	39450416	06/30/2019

JAT - 2019 Northwest Illinois Trail User Survey




07/20/2019	39450331	06/30/2019
07/20/2019	39450201	06/30/2019
07/20/2019	39449794	06/30/2019
07/20/2019	39449645	06/30/2019
07/20/2019	39449569	06/30/2019
07/20/2019	39449435	06/30/2019
07/20/2019	39449272	06/30/2019
07/20/2019	39449138	06/17/2019
07/20/2019	39448879	06/30/2019
07/19/2019	39415333	06/30/2019

What is the ZIP code of your primary residence? (if international, use country name)

01/20/2020	53615393	61032
01/20/2020	53615326	61032
01/20/2020	53615255	61048
01/20/2020	53615177	61048
01/20/2020	53615082	61048
01/20/2020	53614995	61048
12/13/2019	51171141	61070
12/13/2019	51162604	61032
12/13/2019	51161057	61032
12/13/2019	51158870	61018
12/13/2019	51157529	61104
12/13/2019	51156333	61032
12/13/2019	51151973	61013
12/13/2019	51150441	53550
12/13/2019	51148951	61070
12/13/2019	51147736	61032
12/13/2019	51145931	61114
12/13/2019	51144024	61032
12/13/2019	51142940	61032
12/13/2019	51141525	61101
12/13/2019	51141312	61114
12/13/2019	51141143	61104
12/13/2019	51140808	53550
12/13/2019	51140553	53550
12/13/2019	51140196	61021
12/13/2019	51140039	61021

JAT - 2019 Northwest Illinois Trail User Survey



12/13/2019	51139928	61032
12/13/2019	51139748	61031
12/13/2019	51139552	61018
12/13/2019	51139145	61018
12/13/2019	51139001	61018
12/13/2019	51137332	61032
12/13/2019	51135307	61070
12/13/2019	51132870	60014
12/13/2019	51130040	60014
12/13/2019	51127669	61032
12/13/2019	51125752	61060
12/13/2019	51124156	61060
12/13/2019	51122177	61027
12/13/2019	51120597	61032
12/12/2019	51047221	60174
12/12/2019	51047179	61060
12/12/2019	51047118	53566
12/12/2019	51047059	61013
12/12/2019	51046975	61013
12/12/2019	51046916	61032
12/12/2019	51046892	60152
12/12/2019	51046857	61031
12/12/2019	39415333	53708
12/12/2019	39448879	53558
12/12/2019	39449138	53566
12/12/2019	39449435	61032
12/12/2019	39449569	61081
12/12/2019	39449645	61061
12/12/2019	39449794	61032
12/12/2019	39450331	61261
12/12/2019	39450484	61032
12/12/2019	45884231	53566
12/12/2019	45884416	61032
12/12/2019	45884765	61048
12/12/2019	45885544	61032
12/12/2019	46940368	61414
12/12/2019	46940652	61088
12/12/2019	46941182	61032
12/12/2019	46941724	61032
12/12/2019	48272576	61032

12/12/2019	48273108	54
12/12/2019	48273358	61013
12/12/2019	48276455	61032
12/12/2019	48276674	61032
12/12/2019	48276899	61032

What is your age? (choose one response only)

01/20/2020	53615393	39
01/20/2020	53615326	40
01/20/2020	53615255	70
01/20/2020	53615177	42
01/20/2020	53615082	69
01/20/2020	53614995	65
12/13/2019	51171141	33
12/13/2019	51162604	19
12/13/2019	51161057	18
12/13/2019	51158870	72
12/13/2019	51157529	39
12/13/2019	51156333	46
12/13/2019	51151973	63
12/13/2019	51150441	32
12/13/2019	51148951	50
12/13/2019	51147736	27
12/13/2019	51145931	52
12/13/2019	51144024	10
12/13/2019	51142940	41
12/13/2019	51141525	33
12/13/2019	51141312	37
12/13/2019	51141143	32
12/13/2019	51140808	43
12/13/2019	51140553	46
12/13/2019	51140196	87
12/13/2019	51140039	61
12/13/2019	51139928	44
12/13/2019	51139748	55
12/13/2019	51139552	18
12/13/2019	51139145	19
12/13/2019	51139001	18
12/12/2019	51127323	67

12/13/2019	5113532	37
12/13/2019	51135307	43
12/13/2019	51132870	57
12/13/2019	51130040	56
12/13/2019	51127669	27
12/13/2019	51125752	62
12/13/2019	51124156	62
12/13/2019	51122177	49
12/13/2019	51120597	19
12/12/2019	51047221	63
12/12/2019	51047179	52
12/12/2019	51047118	37
12/12/2019	51047059	25
12/12/2019	51046975	23
12/12/2019	51046916	62
12/12/2019	51046892	49
12/12/2019	51046857	43
11/06/2019	48276899	43
11/06/2019	48276674	62
11/06/2019	48276455	24
11/06/2019	48273358	74
11/06/2019	48273108	55
11/06/2019	48272576	57
10/22/2019	46941724	57
10/22/2019	46941182	70
10/22/2019	46940652	47
10/22/2019	46940368	64
10/07/2019	45885544	56
10/07/2019	45884765	53
10/07/2019	45884416	40
10/07/2019	45884231	32
07/20/2019	39450484	42
07/20/2019	39450416	14
07/20/2019	39450331	43
07/20/2019	39450201	62
07/20/2019	39449794	24
07/20/2019	39449645	74
07/20/2019	39449569	64
07/20/2019	39449435	54
07/20/2019	39449272	57

JAT - 2019 Northwest Illinois Trail User Survey

QuestionPro

07/20/2019	39449138	70
07/20/2019	39448879	47
07/19/2019	39415333	73

Are you in a group?

No : 28.77%

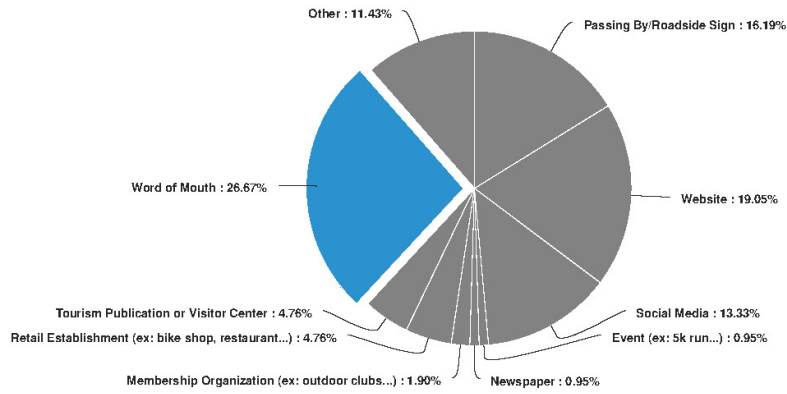
Yes (if two or more) : 71.23%

Answer	Count	Percent	20%	40%	60%	80%	100%
Yes (if two or more)	52	71.23%	<div></div>				
No	21	28.77%	<div></div>				
Total	73	100%					

JAT - 2019 Northwest Illinois Trail User Survey

QuestionPro

How did you learn about this trail? (you may choose more than one response)

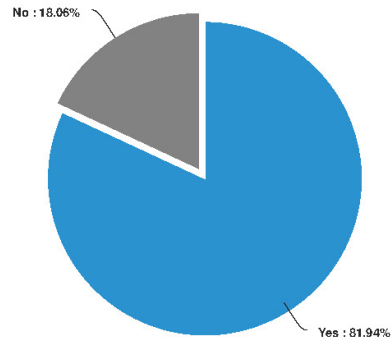


Answer	Count	Percent	20%	40%	60%	80%	100%
Passing By/Roadside Sign	17	16.19%	<div></div>				
Website	20	19.05%	<div></div>				
Social Media	14	13.33%	<div></div>				
Email/ E-Newsletter	0	0%	<div></div>				
Event (ex: 5k run...)	1	0.95%	<div></div>				
TV	0	0%	<div></div>				
Radio	0	0%	<div></div>				
Newspaper	1	0.95%	<div></div>				
Magazine	0	0%	<div></div>				
Membership Organization (ex: outdoor clubs...)	2	1.9%	<div></div>				
Retail Establishment (ex: bike shop, restaurant...)	5	4.76%	<div></div>				
Tourism Publication or Visitor Center	5	4.76%	<div></div>				
Word of Mouth	28	26.67%	<div></div>				
Other	12	11.43%	<div></div>				
Total	105	100%					

How did you learn about this trail? (you may choose more than one response) - Text Data for Other

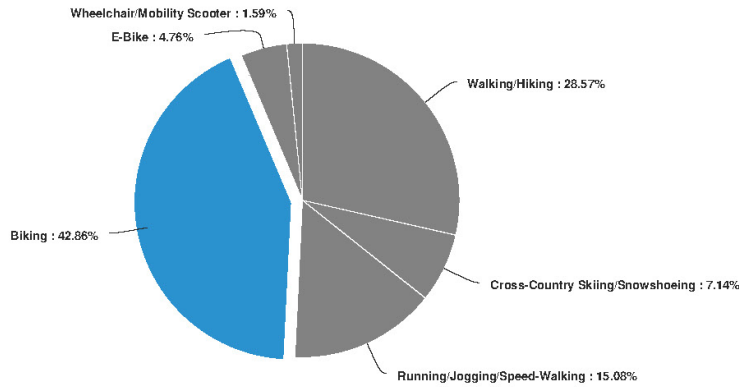
12/13/2019	51144024	dad
12/13/2019	51140196	son
12/12/2019	51047118	Google search
11/06/2019	48276674	Stephenson County Convention Visitors Bureau
11/06/2019	48276455	Google search for area trails
11/06/2019	48273108	learned of JAT from Dave B who rides Freeport to WI all the time
10/22/2019	46940368	Google Maps
10/07/2019	45884765	Freeport Journal Standard
07/20/2019	39450201	Stevenson County Convention Visitors Bureau
07/20/2019	39449794	Google searched 'trails in the area'
07/20/2019	39449569	google maps
07/20/2019	39449435	i ride WI trails and Dave told me IL was free

Have you used this trail before? (choose one response only)



Answer	Count	Percent	20%	40%	60%	80%	100%
Yes	59	81.94%	<div></div>				
No	13	18.06%	<div></div>				
Total	72	100%					

If you have used this trail before, how have your traveled it in the past? (if you answered no to question 5, please skip)



Answer	Count	Percent	20%	40%	60%	80%	100%
Walking/Hiking	36	28.57%	<div></div>				
Cross-Country Skiing/Snowshoeing	9	7.14%	<div></div>				
Running/Jogging/Speed-Walking	19	15.08%	<div></div>				
Snowmobile (not applicable on some trails)	0	0%	<div></div>				
Biking	54	42.86%	<div></div>				
Horseback (not applicable on some trails)	0	0%	<div></div>				
E-Bike	6	4.76%	<div></div>				
UTV/ATV (not applicable on some trails)	0	0%	<div></div>				
Wheelchair/Mobility Scooter	2	1.59%	<div></div>				
Other	0	0%	<div></div>				
Total	126	100%					

If you have used this trail before, how have your traveled it in the past? (if you answered no to question 5, please skip) - Text Data for Other

No Data To Display

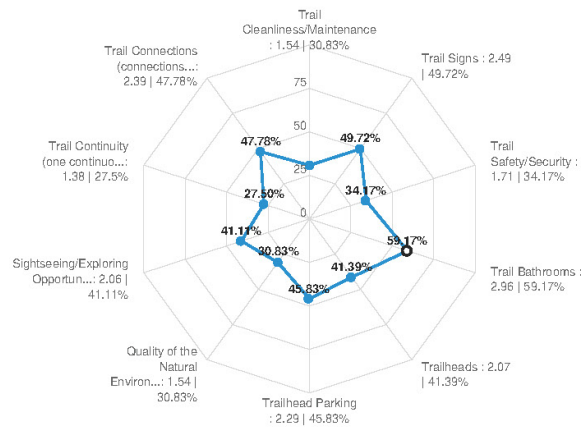
What are the names and locations of your favorite trails to use (locally or elsewhere)?

01/20/2020	53615326	Palisades
01/20/2020	53615255	Lake LaAquina
01/20/2020	53615177	Lake LeAquaNa, Apple River Canyon, Oakdale, I&M Canal, GIT, Chicago Lakefront, Northshore Trail
12/13/2019	51171141	Joe Stengle
12/13/2019	51158870	JAT and WI trails
12/13/2019	51157529	Rockford parks
12/13/2019	51156333	WI trails, JAT
12/13/2019	51151973	JAT
12/13/2019	51150441	Madison trails

12/13/2019	51147736	LPT mtn bike trails
12/13/2019	51145931	Rockford trails
12/13/2019	51141312	WI, St Charles, JAT, Rkfd
12/13/2019	51141143	rock cut
12/13/2019	51140808	WI and Galena
12/13/2019	51140553	WI trails and Galena
12/13/2019	51140196	LPT Dixon, HFC
12/13/2019	51140039	Dixon LPT
12/13/2019	51139928	Joe Stengel. Lowell Parkway
12/13/2019	51139748	JAT, Oregon trails
12/13/2019	51139145	Wisc trails
12/13/2019	51139001	we make our own thru the woods
12/13/2019	51137332	Mississippi (Great) River Trail
12/13/2019	51132870	McHenry County Trails
12/13/2019	51130040	The Hollows (Crystal Lake)
12/13/2019	51122177	Apple River Canyon
12/13/2019	51120597	Rock Cut, Lowell Pkwy
12/12/2019	51047221	Chicago burbs
12/12/2019	51047179	WI trails and Galena
12/12/2019	51047118	Kettle Moraine SP, WI
12/12/2019	51047059	Rkfd, Oregon & Dixon trails
12/12/2019	51046975	Rkfd, Oregon & Dixon trails
12/12/2019	51046916	JAT
12/12/2019	51046892	Rock Cut SP
12/12/2019	51046857	Galena
11/06/2019	48276899	Krape Park
11/06/2019	48276674	Tutty's Trail
11/06/2019	48276455	Iowa City trails, St Charles, Fox River
11/06/2019	48273358	Savanna
11/06/2019	48273108	WI trails
11/06/2019	48272576	Starved Rock
10/22/2019	46941724	Starved Rock
10/22/2019	46940652	Elroy Sparth (?)
10/22/2019	46940368	Rock Island Trail, HFC, GrRT
10/07/2019	45885544	JAT
10/07/2019	45884765	Lake Le-Aqua-Na, Lena Trails
10/07/2019	45884416	krape and read parks in freeport
10/07/2019	45884231	Sugar River, Ice Age Trail
07/20/2019	39450331	Krape Park
07/20/2019	39450331	Krape Park

07/20/2019	39450201	Tullys Trail
07/20/2019	39449794	Iowa City trails, Fox River/St Charles
07/20/2019	39449645	Savannah
07/20/2019	39449569	rock island trail, NFC, Mississippi River Trail
07/20/2019	39449272	starved rock
07/20/2019	39448879	Elroy Sparth
07/19/2019	39415333	Galena river trail

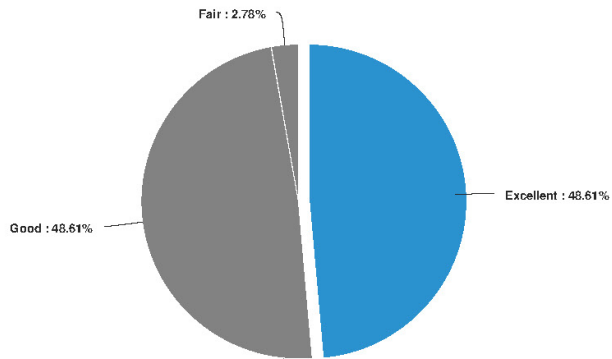
For this trail, please rate the following conditions.



Powered by AI

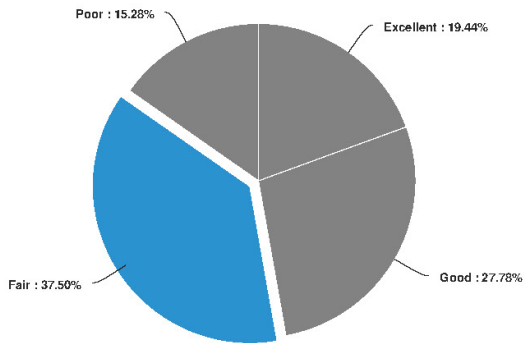
Question	Count	Score	Excellent	Good	Fair	Poor	I don't know
Trail Cleanliness/Maintenance	72	1.54					
Trail Signs	72	2.49					
Trail Safety/Security	72	1.71					
Trail Bathrooms	72	2.96					
Trailheads	72	2.07					
Trailhead Parking	72	2.29					
Quality of the Natural Environment on Trail	72	1.54					
Sightseeing/Exploring Opportunities on Trail	72	2.06					
Trail Continuity (one continuous trail)	72	1.38					
Trail Connections (connections to destinations/other trails)	72	2.39					
Average		2.04					

Trail Cleanliness/Maintenance



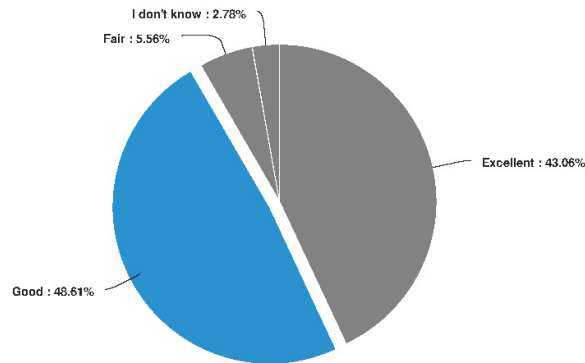
Answer	Count	Percent	20%	40%	60%	80%	100%
Excellent	35	48.61%					
Good	35	48.61%					
Fair	2	2.78%					
Poor	0	0%					
I don't know	0	0%					
Total	72	100%					

Trail Signs



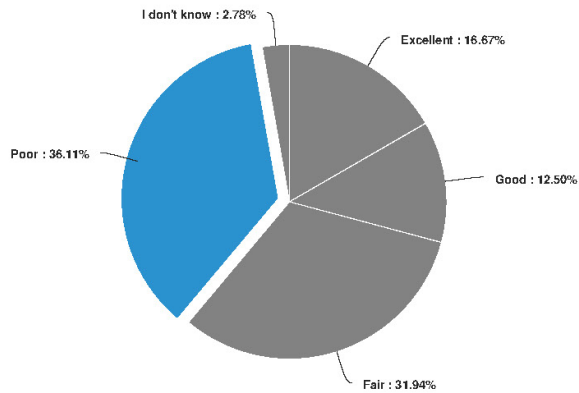
Answer	Count	Percent	20%	40%	60%	80%	100%
Excellent	14	19.44%					
Good	20	27.78%					
Fair	27	37.5%					
Poor	11	15.28%					
I don't know	0	0%					
Total	72	100%					

Trail Safety/Security



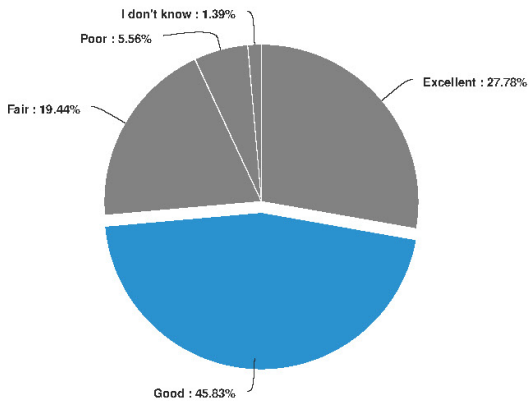
Answer	Count	Percent	20%	40%	60%	80%	100%
Excellent	31	43.06%	<div></div>				
Good	35	48.61%	<div></div>				
Fair	4	5.56%	<div></div>				
Poor	0	0%	<div></div>				
I don't know	2	2.78%	<div></div>				
Total	72	100%					

Trail Bathrooms



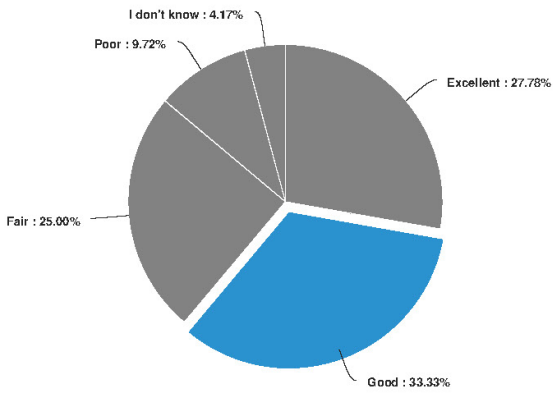
Answer	Count	Percent	20%	40%	60%	80%	100%
Excellent	12	16.67%	<div></div>				
Good	9	12.5%	<div></div>				
Fair	23	31.94%	<div></div>				
Poor	26	36.11%	<div></div>				
I don't know	2	2.78%	<div></div>				
Total	72	100%					

Trailheads



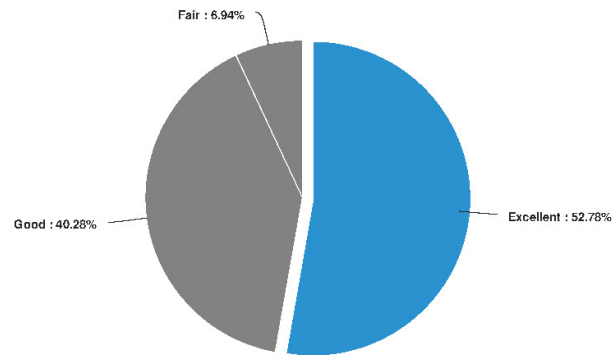
Answer	Count	Percent	20%	40%	60%	80%	100%
Excellent	20	27.78%	<div></div>				
Good	33	45.83%	<div></div>				
Fair	14	19.44%	<div></div>				
Poor	4	5.56%	<div></div>				
I don't know	1	1.39%	<div></div>				
Total	72	100%					

Trailhead Parking



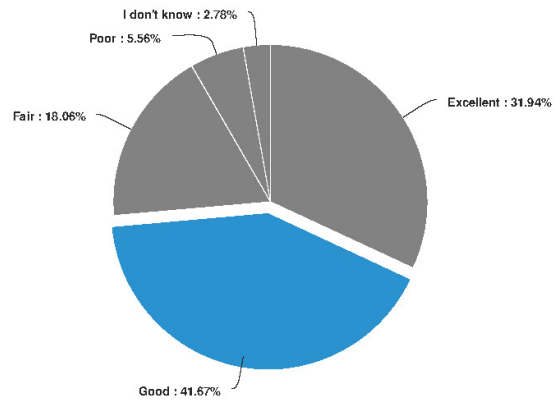
Answer	Count	Percent	20%	40%	60%	80%	100%
Excellent	20	27.78%	<div></div>				
Good	24	33.33%	<div></div>				
Fair	18	25%	<div></div>				
Poor	7	9.72%	<div></div>				
I don't know	3	4.17%	<div></div>				
Total	72	100%					

Quality of the Natural Environment on Trail



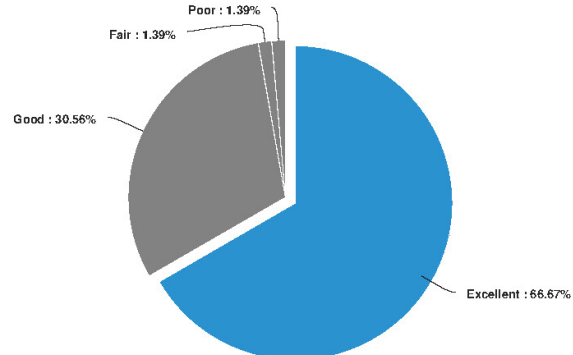
Answer	Count	Percent	20%	40%	60%	80%	100%
Excellent	38	52.78%	<div></div>				
Good	29	40.28%	<div></div>				
Fair	5	6.94%	<div></div>				
Poor	0	0%	<div></div>				
I don't know	0	0%	<div></div>				
Total	72	100%					

Sightseeing/Exploring Opportunities on Trail



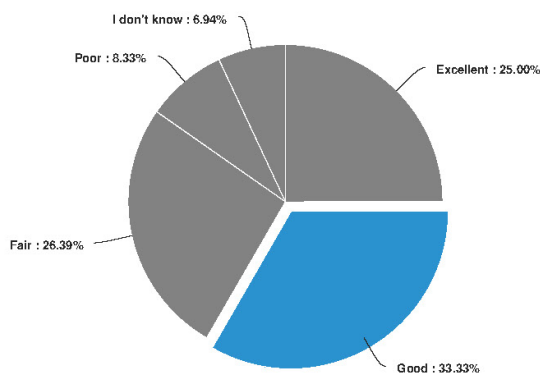
Answer	Count	Percent	20%	40%	60%	80%	100%
Excellent	23	31.94%	<div></div>				
Good	30	41.67%	<div></div>				
Fair	13	18.06%	<div></div>				
Poor	4	5.56%	<div></div>				
I don't know	2	2.78%	<div></div>				
Total	72	100%					

Trail Continuity (one continuous trail)



Answer	Count	Percent	20%	40%	60%	80%	100%
Excellent	48	66.67%	<div></div>				
Good	22	30.56%	<div></div>				
Fair	1	1.39%	<div></div>				
Poor	1	1.39%	<div></div>				
I don't know	0	0%	<div></div>				
Total	72	100%					

Trail Connections (connections to destinations/other trails)



Answer	Count	Percent	20%	40%	60%	80%	100%
Excellent	18	25%	<div></div>				
Good	24	33.33%	<div></div>				
Fair	19	26.39%	<div></div>				
Poor	6	8.33%	<div></div>				
I don't know	5	6.94%	<div></div>				
Total	72	100%					

What do you like best about this trail?			
01/20/2020	53615393	locality	
01/20/2020	53615326	ease of access	
01/20/2020	53615255	flat	
01/20/2020	53615177	good length, nearby	
01/20/2020	53615082	local	
12/13/2019	51171141	nature	
12/13/2019	51162604	long ride on good trail	
12/13/2019	51161057	easy to get out of town on	
12/13/2019	51158870	really long	
12/13/2019	51157529	covered bridge and wetland by Orangeville	
12/13/2019	51156333	views, tranquility	
12/13/2019	51151973	walking with friends	
12/13/2019	51150441	perfect for biking	
12/13/2019	51148951	peaceful	
12/13/2019	51147736	north of wesblock	
12/13/2019	51145931	long peaceful walk	
12/13/2019	51142940	quiet time with kids	
12/13/2019	51141525	so long	
12/13/2019	51141312	not used much	
12/13/2019	51141143	long and well-kept	
12/13/2019	51140868	can come down from WI and is free	
12/13/2019	51140553	connects with WI trail	
12/13/2019	51140196	pretty	
12/13/2019	51140039	good to take father out on mobility scooter	
12/13/2019	51139928	northern part by WI border	
12/13/2019	51139748	quiet and peaceful	
12/13/2019	51139552	good for exercise	
12/13/2019	51139145	near home to get away from home	
12/13/2019	51139001	it's long	
12/13/2019	51137332	easy escape from city	
12/13/2019	51135307	great for exercise	
12/13/2019	51132870	very long and not crowded	
12/13/2019	51130040	great escape from the city	
12/13/2019	51127669	long bike ride	
12/13/2019	51125752	marsh area and covered bridge by Orangeville	
12/13/2019	51124156	pleasant place to walk with friends	
12/13/2019	51122177	nature	
12/13/2019	51120597	exercise in nature	

12/12/2019	51047221	length
12/12/2019	51047179	long and shaded
12/12/2019	51047118	length. I use it to train
12/12/2019	51047059	quiet place to walk and talk with friends
12/12/2019	51046975	nature
12/12/2019	51046916	Great for excercise - very long and flat
12/12/2019	51046892	loooong!
11/06/2019	48276899	close to freeport, goes thru town
11/06/2019	48276674	nicely paved and hills are moderate
11/06/2019	48276455	length
11/06/2019	48273358	well maintained and close to home
11/06/2019	48273108	it's looong
11/06/2019	48272576	nature
10/22/2019	46941724	clean, safe, well maintained, easy access
10/22/2019	46941182	long and flat and shaded
10/22/2019	46940652	scenery. flat, good surface
10/07/2019	45885544	well maintained
10/07/2019	45884765	high, dry, shady
10/07/2019	45884416	scenery, nature
10/07/2019	45884231	nature
07/20/2019	39450416	nice, calm and shady
07/20/2019	39450331	close to freeport, goes thru town
07/20/2019	39450201	paved and flat
07/20/2019	39449794	long trail
07/20/2019	39449645	good upkeep and close to home
07/20/2019	39449272	clean, safe, well maintained, easy access
07/20/2019	39449138	long and flat and shaded
07/20/2019	39448879	lovely scenery. flat good surface
07/19/2019	39415333	diverse scenery

What do you like least about this trail?

01/20/2020	53615393	mundane
01/20/2020	53615326	highway crossing
01/20/2020	53615177	not much diversity of wildlife
12/13/2019	51171141	highway
12/13/2019	51162604	no bathrooms
12/13/2019	51161057	highway crossings
12/13/2019	51158870	sometimes needs maintenance
01/20/2020	53615393	mundane

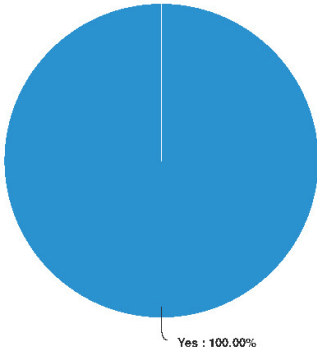
12/13/2019	51157529	the mosquitoes:
12/13/2019	51156333	highway crossing, lack of bathrooms
12/13/2019	51151973	not enough benches or bathrooms
12/13/2019	51148951	highway
12/13/2019	51147736	trail in downtown freeport
12/13/2019	51145931	lack of trash cans for dog poop etc
12/13/2019	51142940	highway crossing
12/13/2019	51141525	doesn't connect with other trails except to north
12/13/2019	51141312	not used much
12/13/2019	51141143	busy road crossing r Rt 26
12/13/2019	51140808	poor parking by stateline
12/13/2019	51140553	no parking by stateline
12/13/2019	51140039	lack of bathrooms and trash cans
12/13/2019	51139928	few facilities
12/13/2019	51139748	lack of restrooms
12/13/2019	51139552	not much to see off the trail, like attractions in town
12/13/2019	51139145	kind of boring but peaceful
12/13/2019	51139001	needs more side-attractions, side trails or fitness stations, playgrounds
12/13/2019	51135307	not many interesting off-trail attractions or side trails ...but still great!
12/13/2019	51132870	no bathrooms or water
12/13/2019	51130040	few bathrooms or bike repair/air stations
12/13/2019	51127669	trail is relatively unknown
12/13/2019	51125752	not enough people use it
12/13/2019	51124156	not enough benches or bathrooms
12/13/2019	51122177	crossing highway
12/13/2019	51120597	not sure where i am on it. Have signs with total mileage from Freeport and distance from each town
12/12/2019	51047221	rough in places
12/12/2019	51047179	long but divided by highway. too dangerous to cross
12/12/2019	51047118	I often hike from near Monroe and would love more benches, water and bathrooms going down to Freeport.
12/12/2019	51047059	I wish it connected to trails to the south, like Dixon
12/12/2019	51046916	highway crossings
12/12/2019	51046892	trail access
11/06/2019	48276899	snakes and bugs
11/06/2019	48276674	improve highway crossing/lower speed. spray for bugs
11/06/2019	48276455	not much natural blockage from highway in places. garbage by trail near junk yard
11/06/2019	48273358	highway crossing
11/06/2019	48273108	goes thru lots of swampy buggy area - have bug spray at rest stops
10/22/2019	46941724	snakes
10/22/2019	46941182	can wash out and long time to clean up after storms
10/07/2019	45885544	bugs

JAT - 2019 Northwest Illinois Trail User Survey

QuestionPro

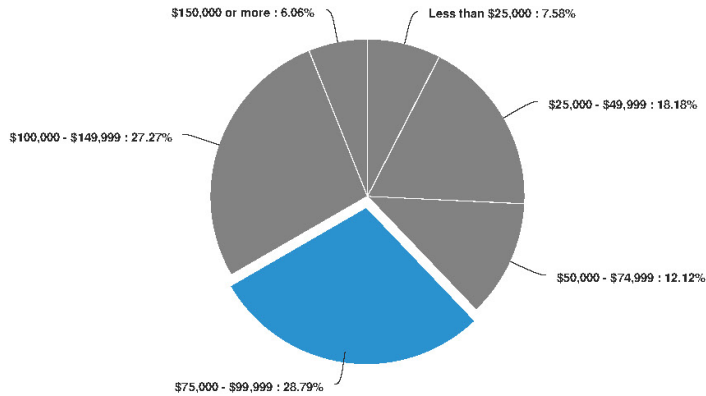
10/07/2019	45884765	lack of connection to Pecatonica from Freeport
10/07/2019	45884416	mosquitoes
10/07/2019	45884231	lack of parking
07/20/2019	39450331	bugs and snakes
07/20/2019	39450201	bugs
07/20/2019	39449794	trash around junk yard area. not much shade in parts
07/20/2019	39449272	snakes
07/20/2019	39449138	trail maintenance
07/19/2019	39415333	not enough bathrooms, benches or water fountains

Will you use this trail again? (choose one response only)



Answer	Count	Percent	20%	40%	60%	80%	100%
Yes	71	100%	<div></div>				
No	0	0%	<div></div>				
Total	71	100%					

What best describes your annual household income? (choose one response only)



Answer	Count	Percent	20%	40%	60%	80%	100%
Less than \$25,000	5	7.58%	<div></div>				
\$25,000 - \$49,999	12	18.18%	<div></div>				
\$50,000 - \$74,999	8	12.12%	<div></div>				
\$75,000 - \$99,999	19	28.79%	<div></div>				
\$100,000 - \$149,999	18	27.27%	<div></div>				
\$150,000 or more	4	6.06%	<div></div>				
Total	66	100%					

Comments/Suggestions (ex: trail improvements, new routes, survey suggestions...)

01/20/2020	53615393	more benches, work-out stations and side-trails
01/20/2020	53615326	dangerous highway crossing
01/20/2020	53614995	add historic markers like old bar and lumber yard at Scioto Mills
12/13/2019	51171141	please grrom for x-country skiing once or twice a winter.
12/13/2019	51162604	add mountain biking trails please
12/13/2019	51161057	make side-trails for mountain biking like Dixon has. camping spots too would be great
12/13/2019	51156333	more benches, potties and pic-nic/camping areas
12/13/2019	51148951	more benches
12/13/2019	51147736	make mountain bike trails like Dixon has
12/13/2019	51145931	more trash cans and dog poop bags
12/13/2019	51142940	trail overpass to cross rt26 more bathrooms and water
12/13/2019	51141525	We come here from Rockford to bike the JAT. Our bike store promotes it but still few people know about it
12/13/2019	51141312	Advertise, Promote, better signage
12/13/2019	51141143	organize bike club events or something with health departments
12/13/2019	51140808	sponsor events to get people on trail
12/13/2019	51140553	parking needed by WI/IL border
12/13/2019	51140196	more bathrooms

12/13/2019	51139928	connect with other trails like to rockford and south to oregon/dixon/polo
12/13/2019	51139748	small playgrounds (even just a swing) along trail would be nice. bathrooms too
12/13/2019	51139552	mountain bike area/trails
12/13/2019	51139145	add camping sites
12/13/2019	51139001	mountain bike trails, tune-up stops, camping
12/13/2019	51137332	add fitness installations along trail (for stretching, pull-ups etc)
12/13/2019	51135307	signs for off-trail attractions or even interesting nature facts . more trash cans
12/13/2019	51132870	needs bike tune-up stops off-trail camping/pic-nic areas would be a big draw
12/13/2019	51130040	add bike tune-up stations
12/13/2019	51127669	make a cool map to introduce folks to JAT. coordinate with bike shops/clubs
12/13/2019	51125752	not sure where i am on it. Have signs with total mileage from Freeport and distance from each town
12/13/2019	51124156	Have Scouts or Youth Groups make benches
12/13/2019	51122177	safer Rt 26 crossing
12/13/2019	51120597	make off-trail camping or something exciting like mountain bike trails
12/12/2019	51047221	Best biking around! I come from St Charles. Would be great to have it connect with Chicagoland somehow
12/12/2019	51047179	figure out better highway crossing
12/12/2019	51047118	more benches, water and bathrooms. parking by Stateline
12/12/2019	51047059	camping or at least more pic-nic spots would be awesome
12/12/2019	51046975	camping spots would be great
12/12/2019	51046857	add camping spots
11/06/2019	48276899	add water fountains along trail and bike racks off trails thru town, like by Union Dairy
11/06/2019	48276674	Thank you for helping improve the trail. It's the main component of my exercise
11/06/2019	48273358	would like to have remote camp sites along trail out of town
10/22/2019	46941724	connect with "Friends of the Pec" Lee Butler who is trying to install dock by wesBlock river access
10/22/2019	46941182	connect JAT just north of Wes Block to Pec Trail via Fairview and Mays
10/22/2019	46940652	beautiful trail no one knows about!
10/22/2019	46940368	Found trail on Google Maps, rode from Madison to Freeport and back. JAT is a hidden wonder of trails! Much nicer than WI section. parking needed at WI border
10/07/2019	45885544	can u spray for mosquitoes? walking bridge over highway
10/07/2019	45884765	connect JAT to Pecatonica please
10/07/2019	45884416	water stations
10/07/2019	45884231	I trail for marathons on the northern part of JAT and would appreciate mile marker signs, more portapotties and parking. I showed Tim where a good spot near Wisc border wud be to have parking. now we park on steep slope where trucks zoom by and it's tough/dangerous getting our baby in and out of car there.
07/20/2019	39450416	add side trails for mtn biking. bike racks downtown
07/20/2019	39450331	add water fountains. add bike racks by downtown businesses i.e. by Union Dairy
07/20/2019	39450201	safer crossing over highway needed. signs, rumble strips? could trail be sprayed for bugs at certain times? thanks for the trail ...it's my main source of exercise.
07/20/2019	39449569	didn't see questions on back. add "TURN OVER" says trail is superb compared to WI side. rode from madison to freeport
07/20/2019	39449435	santcaspiox@yahoo.com have bug spray at rest stops normally bikes 42 miles r/t to Monroe, WI. suggests we support stewards like Dave
07/20/2019	39449272	'friends of the pec' Lee Butler - trying to put dock in by Wes Block
Dave Boettner 815.275.8555 have biked 2300 miles already in 2019 on recumbent. clears trail himself, fills in gopher holes, etc. Suggests JAT		

07/20/2019	39449138	connects just north of Wes Block to Fairview to Mays to Pec Bike Trail/River Rd. could add sign at IL/WI border letting users know state pass isn't needed in IL. suggests privatization of trail maintenance to clear after storms. Says trail is seriously overgrown once u get into WI
07/20/2019	39448879	beautiful trail!
07/19/2019	39415333	More benches at least for elderly. water and restrooms would be appreciated as well

Joe Stengel Trail

(4 surveys completed)

Code

01/20/2020	53614931	b-s
01/20/2020	53614856	4-s
01/20/2020	53614786	4-s
01/20/2020	53614664	w-s

Date/Time

01/20/2020	53614931	06/22/2019
01/20/2020	53614856	06/22/2019
01/20/2020	53614786	06/22/2019
01/20/2020	53614664	06/22/2019

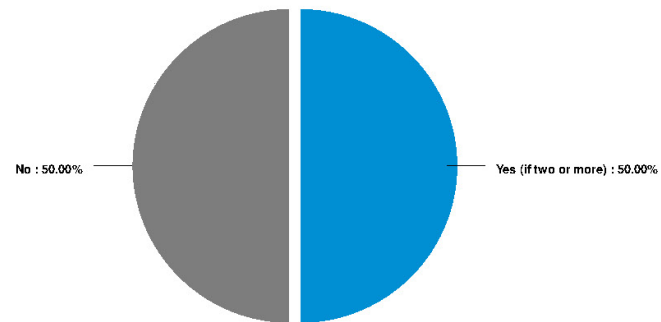
What is the ZIP code of your primary residence? (if international, use country name)

01/20/2020	53614931	61021
01/20/2020	53614856	61064
01/20/2020	53614786	61064
01/20/2020	53614664	61064

What is your age? (choose one response only)

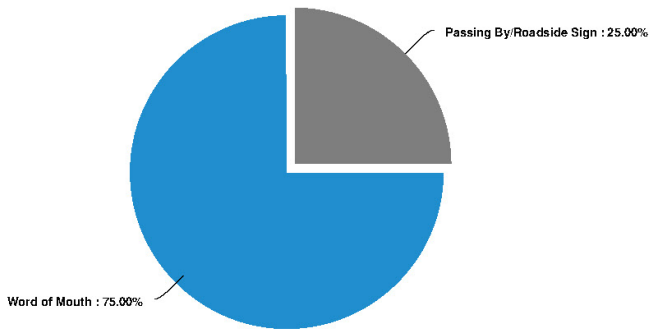
01/20/2020 53614931 66
01/20/2020 53614856 19
01/20/2020 53614786 20
01/20/2020 53614664 72

Are you in a group?



Answer	Count	Percent	20%	40%	60%	80%	100%
Yes (if two or more)	2	50%	<div></div>				
No	2	50%	<div></div>				
Total	4	100%					

How did you learn about this trail? (you may choose more than one response)

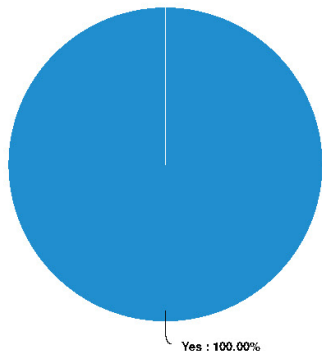


Answer	Count	Percent	20%	40%	60%	80%	100%
Passing By/Roadside Sign	1	25%	<div></div>				
Website	0	0%	<div></div>				
Social Media	0	0%	<div></div>				
Email/ E-Newsletter	0	0%	<div></div>				
Event (ex: 5k run...)	0	0%	<div></div>				
TV	0	0%	<div></div>				
Radio	0	0%	<div></div>				
Newspaper	0	0%	<div></div>				
Magazine	0	0%	<div></div>				
Membership Organization (ex: outdoor clubs...)	0	0%	<div></div>				
Retail Establishment (ex: bike shop, restaurant...)	0	0%	<div></div>				
Tourism Publication or Visitor Center	0	0%	<div></div>				
Word of Mouth	3	75%	<div></div>				
Other	0	0%	<div></div>				
Total	4	100%					

How did you learn about this trail? (you may choose more than one response) - Text Data for Other

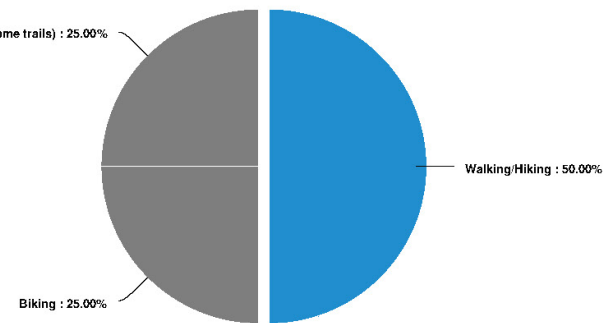
No Data To Display

Have you used this trail before? (choose one response only)



Answer	Count	Percent	20%	40%	60%	80%	100%
Yes	4	100%	<div></div>				
No	0	0%	<div></div>				
Total	4	100%					

If you have used this trail before, how have your traveled it in the past? (if you answered no to question 5, please skip)



Answer	Count	Percent	20%	40%	60%	80%	100%
Walking/Hiking	2	50%	<div></div>				
Cross-Country Skiing/Snowshoeing	0	0%	<div></div>				
Running/Jogging/Speed-Walking	0	0%	<div></div>				
Snowmobile (not applicable on some trails)	0	0%	<div></div>				
Biking	1	25%	<div></div>				
Horseback (not applicable on some trails)	0	0%	<div></div>				
E-Bike	0	0%	<div></div>				
UTV/ATV (not applicable on some trails)	1	25%	<div></div>				
Wheelchair/Mobility Scooter	0	0%	<div></div>				
Other	0	0%	<div></div>				
Total	4	100%					

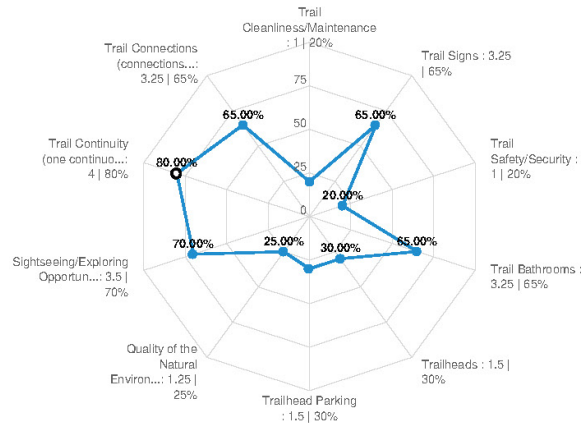
If you have used this trail before, how have your traveled it in the past? (if you answered no to question 5, please skip) - Text Data for Other

No Data To Display

What are the names and locations of your favorite trails to use (locally or elsewhere)?

01/20/2020 53614931 LPT
01/20/2020 53614856 Wisconsin

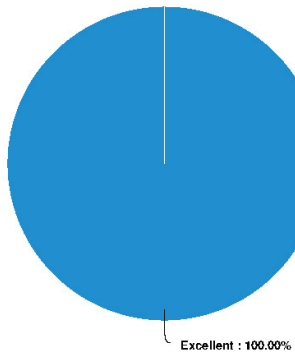
For this trail, please rate the following conditions.



Powered by AI

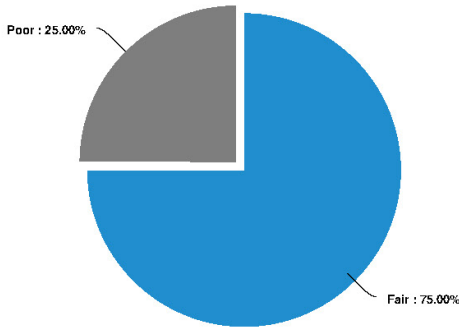
Question	Count	Score	Excellent	Good	Fair	Poor	I don't know
Trail Cleanliness/Maintenance	4	1					
Trail Signs	4	3.25					
Trail Safety/Security	4	1					
Trail Bathrooms	4	3.25					
Trailheads	4	1.5					
Trailhead Parking	4	1.5					
Quality of the Natural Environment on Trail	4	1.25					
Sightseeing/Exploring Opportunities on Trail	4	3.5					
Trail Continuity (one continuous trail)	4	4					
Trail Connections (connections to destinations/other trails)	4	3.25					
Average		2.35					

Trail Cleanliness/Maintenance



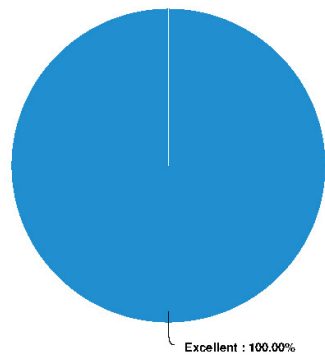
Answer	Count	Percent	20%	40%	60%	80%	100%
Excellent	4	100%					
Good	0	0%					
Fair	0	0%					
Poor	0	0%					
I don't know	0	0%					
Total	4	100%					

Trail Signs



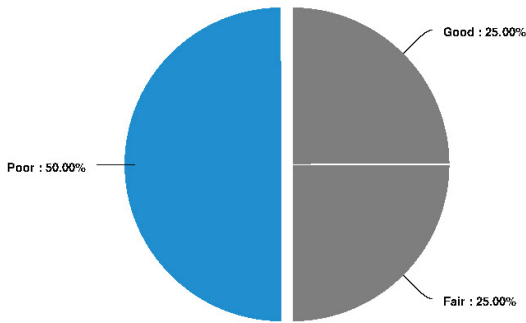
Answer	Count	Percent	20%	40%	60%	80%	100%
Excellent	0	0%					
Good	0	0%					
Fair	3	75%					
Poor	1	25%					
I don't know	0	0%					
Total	4	100%					

Trail Safety/Security



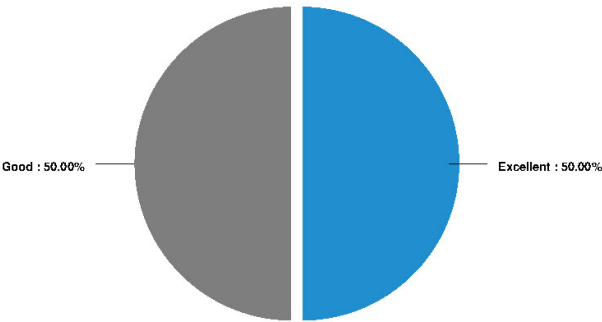
Answer	Count	Percent	20%	40%	60%	80%	100%
Excellent	4	100%	<div></div>				
Good	0	0%	<div></div>				
Fair	0	0%	<div></div>				
Poor	0	0%	<div></div>				
I don't know	0	0%	<div></div>				
Total	4	100%					

Trail Bathrooms



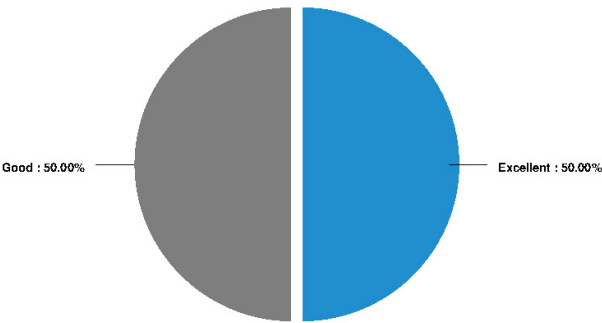
Answer	Count	Percent	20%	40%	60%	80%	100%
Excellent	0	0%	<div></div>				
Good	1	25%	<div></div>				
Fair	1	25%	<div></div>				
Poor	2	50%	<div></div>				
I don't know	0	0%	<div></div>				
Total	4	100%					

Trailheads



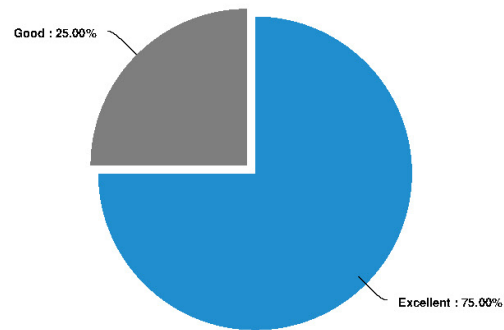
Answer	Count	Percent	20%	40%	60%	80%	100%
Excellent	2	50%	<div></div>				
Good	2	50%	<div></div>				
Fair	0	0%	<div></div>				
Poor	0	0%	<div></div>				
I don't know	0	0%	<div></div>				
Total	4	100%					

Trailhead Parking



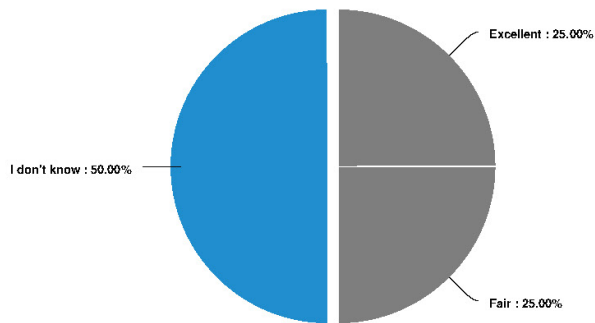
Answer	Count	Percent	20%	40%	60%	80%	100%
Excellent	2	50%	<div></div>				
Good	2	50%	<div></div>				
Fair	0	0%	<div></div>				
Poor	0	0%	<div></div>				
I don't know	0	0%	<div></div>				
Total	4	100%					

Quality of the Natural Environment on Trail



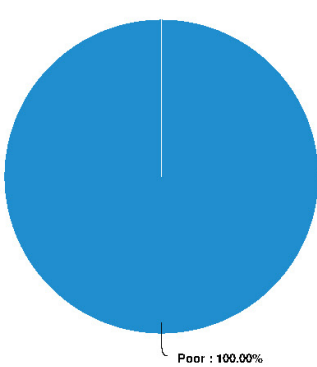
Answer	Count	Percent	20%	40%	60%	80%	100%
Excellent	3	75%	<div></div>				
Good	1	25%	<div></div>				
Fair	0	0%	<div></div>				
Poor	0	0%	<div></div>				
I don't know	0	0%	<div></div>				
Total	4	100%					

Sightseeing/Exploring Opportunities on Trail



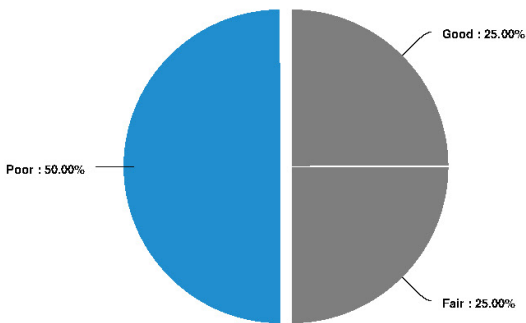
Answer	Count	Percent	20%	40%	60%	80%	100%
Excellent	1	25%	<div></div>				
Good	0	0%	<div></div>				
Fair	1	25%	<div></div>				
Poor	0	0%	<div></div>				
I don't know	2	50%	<div></div>				
Total	4	100%					

Trail Continuity (one continuous trail)



Answer	Count	Percent	20%	40%	60%	80%	100%
Excellent	0	0%	<div></div>				
Good	0	0%	<div></div>				
Fair	0	0%	<div></div>				
Poor	4	100%	<div></div>				
I don't know	0	0%	<div></div>				
Total	4	100%					

Trail Connections (connections to destinations/other trails)



Answer	Count	Percent	20%	40%	60%	80%	100%
Excellent	0	0%	<div></div>				
Good	1	25%	<div></div>				
Fair	1	25%	<div></div>				
Poor	2	50%	<div></div>				
I don't know	0	0%	<div></div>				
Total	4	100%					

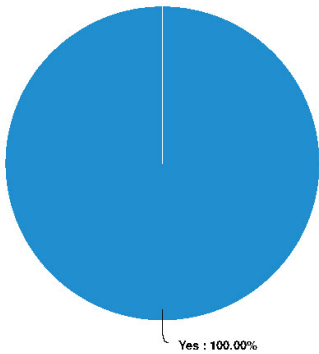
What do you like best about this trail?

01/20/2020	53614931	well maintained
01/20/2020	53614856	ATV use
01/20/2020	53614786	ATV friendly - Thanks Joe!
01/20/2020	53614664	flat & shady

What do you like least about this trail?

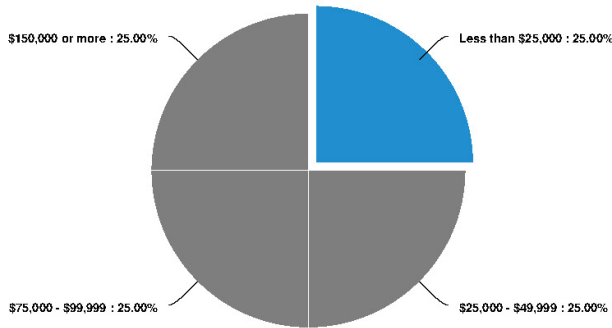
01/20/2020	53614931	trail break b/t Dixon and Polo
01/20/2020	53614856	disconnection around Woosung
01/20/2020	53614786	no bathrooms or water
01/20/2020	53614664	horse poop on trail

Will you use this trail again? (choose one response only)



Answer	Count	Percent	20%	40%	60%	80%	100%
Yes	4	100%	<div></div>				
No	0	0%	<div></div>				
Total	4	100%					

What best describes your annual household income? (choose one response only)



Answer	Count	Percent	20%	40%	60%	80%	100%
Less than \$25,000	1	25%	<div></div>				
\$25,000 - \$49,999	1	25%	<div></div>				
\$50,000 - \$74,999	0	0%	<div></div>				
\$75,000 - \$99,999	1	25%	<div></div>				
\$100,000 - \$149,999	0	0%	<div></div>				
\$150,000 or more	1	25%	<div></div>				
Total	4	100%					

Comments/Suggestions (ex: trail improvements, new routes, survey suggestions...)

01/20/2020	53614931	connect trail b/t Dixon and Polo
01/20/2020	53614856	connect trail near Woosung
01/20/2020	53614786	please connect trail in Woosung ...please
01/20/2020	53614664	install bench south of Polo, water fountain and dog poop bags and trash cans

Lowell Parkway Trail

(34 surveys completed)

Code

10/22/2019	46937287	b-cb
10/22/2019	46937688	w-cb
10/22/2019	46936867	w-cb
10/22/2019	46936624	w-cb
10/22/2019	46936436	b-cb
10/22/2019	46936183	b-cb
10/22/2019	46934765	b-cb
10/22/2019	46934581	b-cb
10/22/2019	46934384	w-cb
10/22/2019	46934226	w-cb
10/22/2019	46934017	b-cb
10/22/2019	46929380	b-cb
10/21/2019	46856941	b-cb
10/21/2019	46856561	w-cb
10/21/2019	46856285	w-cb
10/21/2019	46855634	w-cb
10/07/2019	45903480	b-cb
10/07/2019	45903379	b-cb
10/07/2019	45903241	w-cb
10/07/2019	45903135	w-cb
10/07/2019	45903003	w-cb
10/07/2019	45902790	b-cb
10/07/2019	45902546	w-cb
10/07/2019	45902380	w-cb
10/07/2019	45895351	w-cb
10/07/2019	45893474	w-cb
10/07/2019	45888840	w-cb
10/07/2019	45888645	b-cb
10/07/2019	45888444	w-cb
10/07/2019	45887342	b-cb
10/07/2019	45887047	61021
10/07/2019	45886886	b-cb
10/07/2019	45886714	b-cb
10/07/2019	45886507	b-cb
10/07/2019	45886343	b-cb

Date/Time

10/22/2019 46937287 06/09/2019
10/22/2019 46937088 06/09/2019
10/22/2019 46936867 06/09/2019
10/22/2019 46936624 06/09/2019
10/22/2019 46936436 06/09/2019
10/22/2019 46936183 06/09/2019
10/22/2019 46934765 06/09/2019
10/22/2019 46934581 06/09/2019
10/22/2019 46934384 06/09/2019
10/22/2019 46934226 07/09/2019
10/22/2019 46934017 06/09/2019
10/22/2019 46929380 06/09/2019
10/21/2019 46856941 06/09/2019
10/21/2019 46856561 06/09/2019
10/21/2019 46856285 06/09/2019
10/21/2019 46855634 06/09/2019
10/07/2019 45903480 06/09/2019
10/07/2019 45903379 06/09/2019
10/07/2019 45903241 07/09/2019
10/07/2019 45903135 06/09/2019
10/07/2019 45903003 06/09/2019
10/07/2019 45902790 06/09/2019
10/07/2019 45902546 06/09/2019
10/07/2019 45902380 06/09/2019
10/07/2019 45895351 06/09/2019
10/07/2019 45893474 06/09/2019
10/07/2019 45888840 06/09/2019
10/07/2019 45888645 06/09/2019
10/07/2019 45888444 06/09/2019
10/07/2019 45887342 06/09/2019
10/07/2019 45887047 06/09/2019
10/07/2019 45886886 06/09/2019
10/07/2019 45886714 06/09/2019
10/07/2019 45886507 06/09/2019
10/07/2019 45886343 06/06/2019

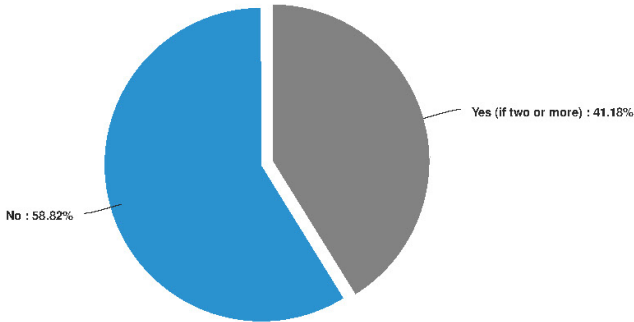
What is the ZIP code of your primary residence? (if international, use country name)

10/22/2019 46937287 61081
10/22/2019 46937088 61021
10/22/2019 46936867 61021
10/22/2019 46936624 61021
10/22/2019 46936436 61021
10/22/2019 46936183 61021
10/22/2019 46934765 61021
10/22/2019 46934581 61021
10/22/2019 46934384 61021
10/22/2019 46934226 61021
10/22/2019 46934017 61061
10/22/2019 46929380 61061
10/21/2019 46856941 61061
10/21/2019 46856561 61021
10/21/2019 46856285 61021
10/21/2019 46855634 61021
10/07/2019 45903480 61021
10/07/2019 45903379 61021
10/07/2019 45903241 61021
10/07/2019 45903135 61021
10/07/2019 45903003 61021
10/07/2019 45902790 61021
10/07/2019 45902546 61021
10/07/2019 45902380 61021
10/07/2019 45895351 61021
10/07/2019 45893474 61081
10/07/2019 45888840 61021
10/07/2019 45888645 61021
10/07/2019 45888444 61021
10/07/2019 45887342 61021
10/07/2019 45887047 61021
10/07/2019 45886886 61021
10/07/2019 45886714 61081
10/07/2019 45886507 61081
10/07/2019 45886343 61054

What is your age? (choose one response only)

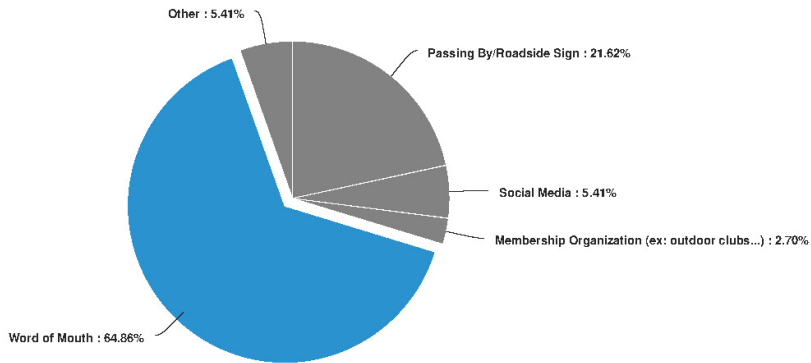
10/22/2019 46937287	64
10/22/2019 46937088	51
10/22/2019 46936624	55
10/22/2019 46936436	79
10/22/2019 46936183	59
10/22/2019 46934765	69
10/22/2019 46934581	59
10/22/2019 46934384	55
10/22/2019 46934226	59
10/22/2019 46934017	43
10/22/2019 46929380	45
10/21/2019 46856941	45
10/21/2019 46856561	14
10/21/2019 46856285	13
10/21/2019 46855634	13
10/07/2019 45903480	13
10/07/2019 45903379	13
10/07/2019 45903241	14
10/07/2019 45903135	49
10/07/2019 45903003	75
10/07/2019 45902790	30
10/07/2019 45902546	41
10/07/2019 45902380	70
10/07/2019 45895351	42
10/07/2019 45893474	44
10/07/2019 45888840	16
10/07/2019 45888645	60
10/07/2019 45888444	61
10/07/2019 45887342	55
10/07/2019 45887047	55
10/07/2019 45886886	57
10/07/2019 45886714	27
10/07/2019 45886507	26
10/07/2019 45886343	30

Are you in a group?



Answer	Count	Percent	20%	40%	60%	80%	100%
Yes (if two or more)	14	41.18%	<div></div>				
No	20	58.82%	<div></div>				
Total	34	100%					

How did you learn about this trail? (you may choose more than one response)

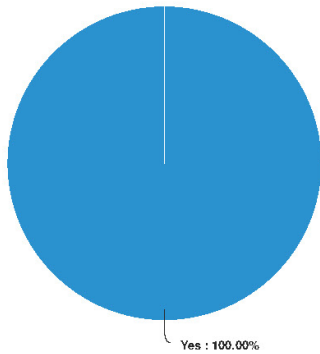


Answer	Count	Percent	20%	40%	60%	80%	100%
Passing By/Roadside Sign	8	21.62%	<div></div>				
Website	0	0%	<div></div>				
Social Media	2	5.41%	<div></div>				
Email/E-Newsletter	0	0%	<div></div>				
Event (ex: 5k run...)	0	0%	<div></div>				
TV	0	0%	<div></div>				
Radio	0	0%	<div></div>				
Newspaper	0	0%	<div></div>				
Magazine	0	0%	<div></div>				
Membership Organization (ex: outdoor clubs...)	1	2.7%	<div></div>				
Retail Establishment (ex: bike shop, restaurant...)	0	0%	<div></div>				
Tourism Publication or Visitor Center	0	0%	<div></div>				
Word of Mouth	24	64.86%	<div></div>				
Other	2	5.41%	<div></div>				
Total	37	100%					

How did you learn about this trail? (you may choose more than one response) - Text Data for Other

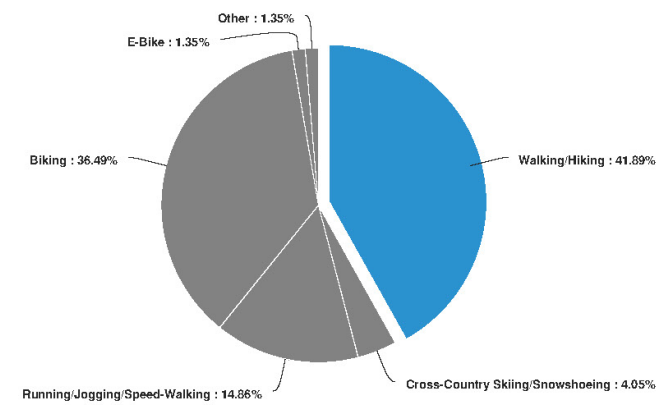
10/07/2019 45902790 found it riding bike at Lowell Park and continued to Dixon, seeing where it goes. Love it!

Have you used this trail before? (choose one response only)



Answer	Count	Percent	20%	40%	60%	80%	100%
Yes	34	100%	<div></div>				
No	0	0%	<div></div>				
Total	34	100%					

If you have used this trail before, how have your traveled it in the past? (if you answered no to question 5, please skip)



Answer	Count	Percent	20%	40%	60%	80%	100%
Walking/Hiking	31	41.89%	<div></div>				
Cross-Country Skiing/Snowshoeing	3	4.05%	<div></div>				
Running/Jogging/Speed-Walking	11	14.86%	<div></div>				
Snowmobile (not applicable on some trails)	0	0%	<div></div>				
Biking	27	36.49%	<div></div>				
Horseback (not applicable on some trails)	0	0%	<div></div>				
E-Bike	1	1.35%	<div></div>				
UTV/ATV (not applicable on some trails)	0	0%	<div></div>				
Wheelchair/Mobility Scooter	0	0%	<div></div>				
Other	1	1.35%	<div></div>				
Total	74	100%					

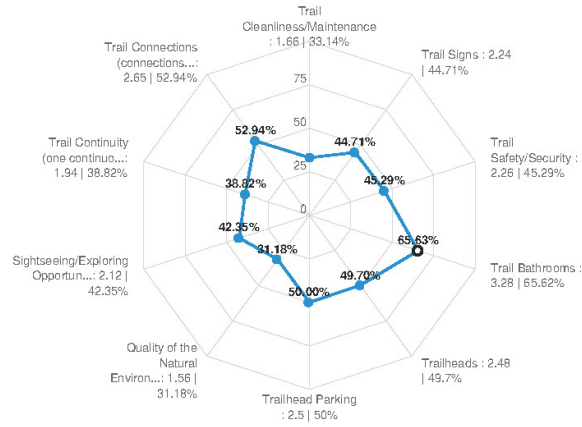
If you have used this trail before, how have your traveled it in the past? (if you answered no to question 5, please skip) - Text Data for Other

10/07/2019 45886343 dog walking

What are the names and locations of your favorite trails to use (locally or elsewhere)?

10/22/2019	46937287	HFC
10/22/2019	46936867	lowden-miller, blackhawk trail
10/22/2019	46936624	franklin creek
10/22/2019	46936436	HFC, Sterling around Sinnissippi Park
10/22/2019	46936183	joe stengel trail, 400 trail
10/22/2019	46934765	Joe Stengel Trail
10/22/2019	46934226	white pines & franklin creek
10/22/2019	46929380	Oregon trails
10/21/2019	46856941	Oregon trails
10/21/2019	46856561	Polo
10/07/2019	45902790	quad cities trails network
10/07/2019	45902380	white pines
10/07/2019	45895351	white pines, lowden state park
10/07/2019	45893474	HFC
10/07/2019	45888444	i only use LPT
10/07/2019	45887342	st charles, hennepin canal
10/07/2019	45886714	lowell pkwy, white pines

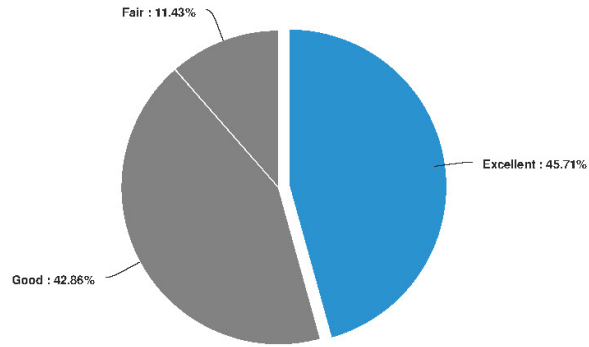
For this trail, please rate the following conditions.



Powered by AI

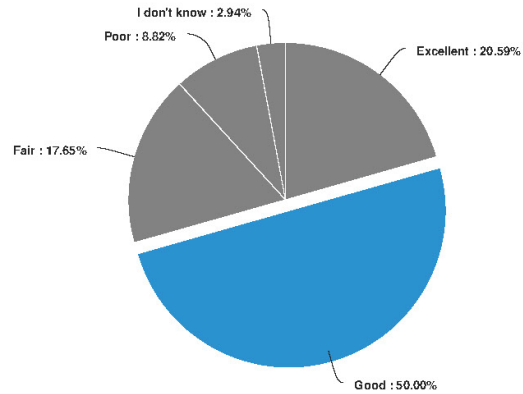
Question	Count	Score	Excellent	Good	Fair	Poor	I don't know
Trail Cleanliness/Maintenance	35	1.66					
Trail Signs	34	2.24					
Trail Safety/Security	34	2.26					
Trail Bathrooms	32	3.28					
Trailheads	33	2.48					
Trailhead Parking	34	2.5					
Quality of the Natural Environment on Trail	34	1.56					
Sightseeing/Exploring Opportunities on Trail	34	2.12					
Trail Continuity (one continuous trail)	34	1.94					
Trail Connections (connections to destinations/other trails)	34	2.65					
Average		2.26					

Trail Cleanliness/Maintenance



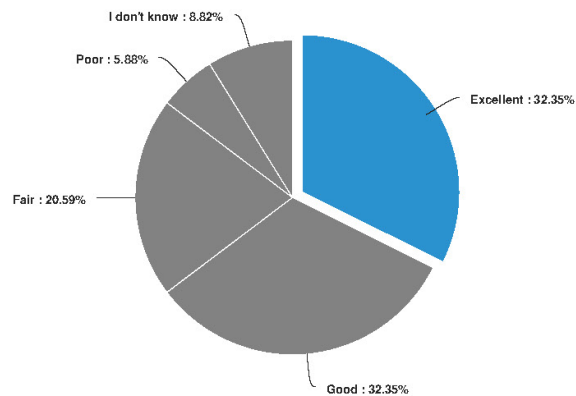
Answer	Count	Percent	20%	40%	60%	80%	100%
Excellent	16	45.71%					
Good	15	42.86%					
Fair	4	11.43%					
Poor	0	0%					
I don't know	0	0%					
Total	35	100%					

Trail Signs



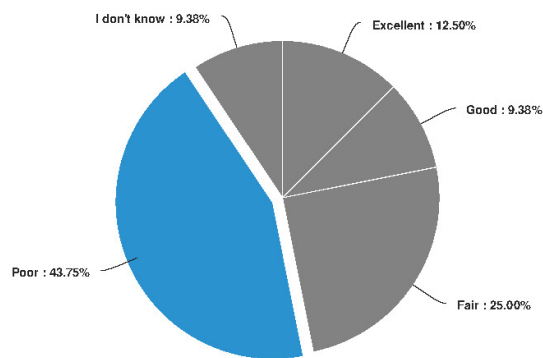
Answer	Count	Percent	20%	40%	60%	80%	100%
Excellent	7	20.59%					
Good	17	50%					
Fair	6	17.65%					
Poor	3	8.82%					
I don't know	1	2.94%					
Total	34	100%					

Trail Safety/Security



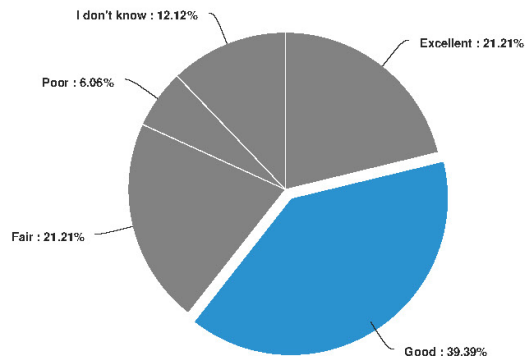
Answer	Count	Percent	20%	40%	60%	80%	100%
Excellent	11	32.35%	<div></div>				
Good	11	32.35%	<div></div>				
Fair	7	20.59%	<div></div>				
Poor	2	5.88%	<div></div>				
I don't know	3	8.82%	<div></div>				
Total	34	100%					

Trail Bathrooms



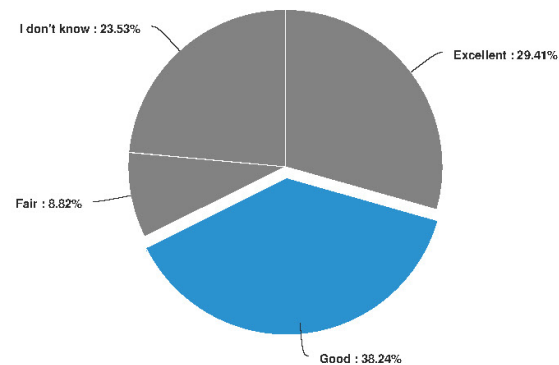
Answer	Count	Percent	20%	40%	60%	80%	100%
Excellent	4	12.5%	<div></div>				
Good	3	9.38%	<div></div>				
Fair	8	25%	<div></div>				
Poor	14	43.75%	<div></div>				
I don't know	3	9.38%	<div></div>				
Total	32	100%					

Trailheads



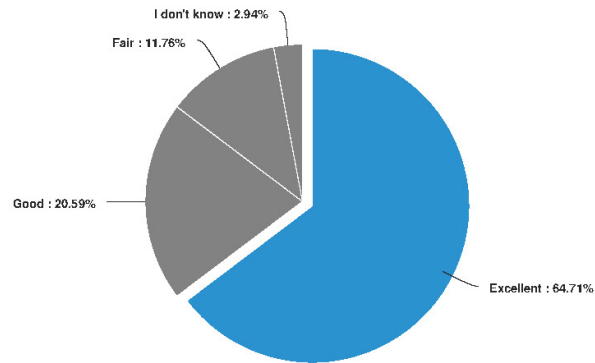
Answer	Count	Percent	20%	40%	60%	80%	100%
Excellent	7	21.21%	<div></div>				
Good	13	39.39%	<div></div>				
Fair	7	21.21%	<div></div>				
Poor	2	6.06%	<div></div>				
I don't know	4	12.12%	<div></div>				
Total	33	100%					

Trailhead Parking



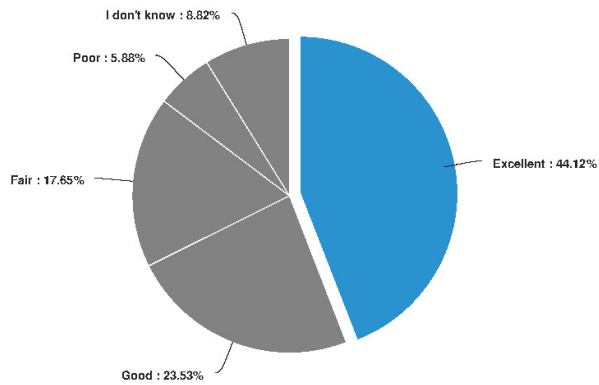
Answer	Count	Percent	20%	40%	60%	80%	100%
Excellent	10	29.41%	<div></div>				
Good	13	38.24%	<div></div>				
Fair	3	8.82%	<div></div>				
Poor	0	0%	<div></div>				
I don't know	8	23.53%	<div></div>				
Total	34	100%					

Quality of the Natural Environment on Trail



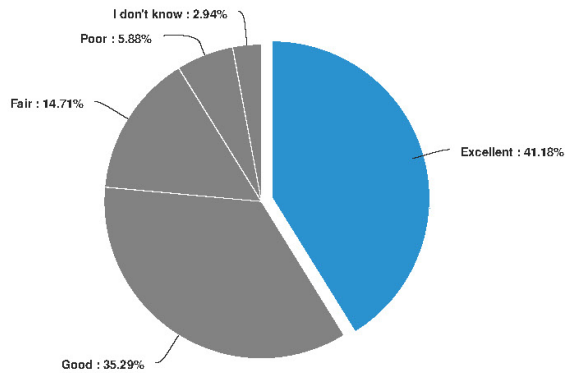
Answer	Count	Percent	20%	40%	60%	80%	100%
Excellent	22	64.71%	<div></div>				
Good	7	20.59%	<div></div>				
Fair	4	11.76%	<div></div>				
Poor	0	0%	<div></div>				
I don't know	1	2.94%	<div></div>				
Total	34	100%					

Sightseeing/Exploring Opportunities on Trail



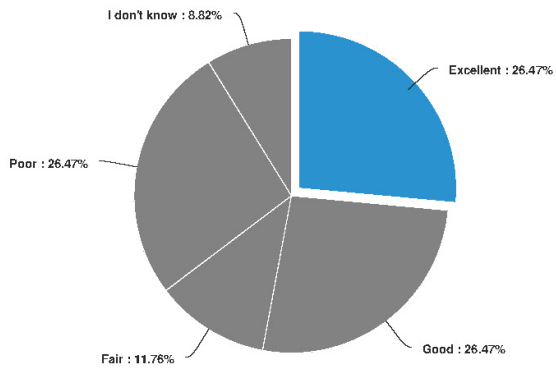
Answer	Count	Percent	20%	40%	60%	80%	100%
Excellent	15	44.12%	<div></div>				
Good	8	23.53%	<div></div>				
Fair	6	17.65%	<div></div>				
Poor	2	5.88%	<div></div>				
I don't know	3	8.82%	<div></div>				
Total	34	100%					

Trail Continuity (one continuous trail)



Answer	Count	Percent	20%	40%	60%	80%	100%
Excellent	14	41.18%	<div></div>				
Good	12	35.29%	<div></div>				
Fair	5	14.71%	<div></div>				
Poor	2	5.88%	<div></div>				
I don't know	1	2.94%	<div></div>				
Total	34	100%					

Trail Connections (connections to destinations/other trails)



Answer	Count	Percent	20%	40%	60%	80%	100%
Excellent	9	26.47%	<div></div>				
Good	9	26.47%	<div></div>				
Fair	4	11.76%	<div></div>				
Poor	9	26.47%	<div></div>				
I don't know	3	8.82%	<div></div>				
Total	34	100%					

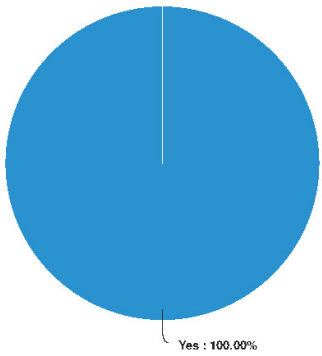
What do you like best about this trail?

10/22/2019	46937287	single-track for bikes
10/22/2019	46937088	close to home and well used
10/22/2019	46936867	many routes, like Meadows
10/22/2019	46936624	nature around Walgreen Estate area
10/22/2019	46936436	love it!
10/22/2019	46936183	location and nature
10/22/2019	46934765	paved, wooded
10/22/2019	46934581	close to home and well used
10/22/2019	46934384	near home, shady
10/22/2019	46934226	convenient, nature
10/22/2019	46934017	nature
10/22/2019	46929380	high and dry
10/21/2019	46856561	no traffic
10/21/2019	46856285	peaceful remote areas past prison
10/21/2019	46855634	close to home and get to friends houses
10/07/2019	45903480	pretty
10/07/2019	45903379	easy to get out of town on
10/07/2019	45903241	nature
10/07/2019	45903135	quiet
10/07/2019	45903003	free book loan box by trailhead
10/07/2019	45902790	lots of green
10/07/2019	45902546	close to home and well used
10/07/2019	45902380	shade
10/07/2019	45895351	shaded
10/07/2019	45893474	Quiet
10/07/2019	45888840	goes to lowell park
10/07/2019	45888645	nature
10/07/2019	45888444	close to home and well used
10/07/2019	45887342	near home
10/07/2019	45887047	no traffic
10/07/2019	45886714	well maintained, nature
10/07/2019	45886507	nature
10/07/2019	45886343	paved, location

What do you like least about this trail?

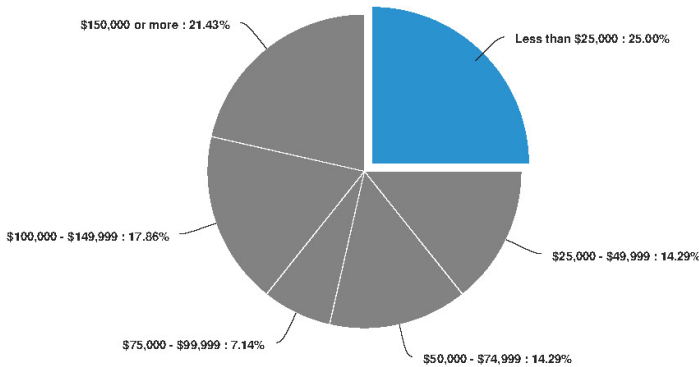
10/22/2019	46937287	short
10/22/2019	46937088	short
10/22/2019	46936867	the use of cameras
10/22/2019	46936624	dog poop
10/22/2019	46936183	wish it connected better to joe stengle trail
10/22/2019	46934765	not long enough
10/22/2019	46934384	bugs
10/22/2019	46934226	security?
10/22/2019	46929380	doesn't make a loop
10/21/2019	46856561	Meadows is closed during hunting
10/21/2019	46856285	doesn't connect to other trails easily
10/21/2019	46855634	u can't go into Meadows area for months and months
10/07/2019	45903480	few bathrooms
10/07/2019	45903379	need map for Meadows
10/07/2019	45903135	bugs
10/07/2019	45903003	not enuf bathrooms or water
10/07/2019	45902790	doesn't connect to make a loop
10/07/2019	45902546	wish it were longer
10/07/2019	45902380	bugs
10/07/2019	45888840	would be nice to have campsites out of town off trail
10/07/2019	45888645	hunting closes trail use
10/07/2019	45888444	unleashed dogs. my dog and I have been attacked 3 times
10/07/2019	45887342	too short, rough ride, only 1 bathroom
10/07/2019	45887047	rough surpace
10/07/2019	45886507	debris on trail after storms
10/07/2019	45886343	quality of pavement

Will you use this trail again? (choose one response only)



Answer	Count	Percent	20%	40%	60%	80%	100%
Yes	33	100%	<div></div>				
No	0	0%	<div></div>				
Total	33	100%					

What best describes your annual household income? (choose one response only)



Answer	Count	Percent	20%	40%	60%	80%	100%
Less than \$25,000	7	25%	<div></div>				
\$25,000 - \$49,999	4	14.29%	<div></div>				
\$50,000 - \$74,999	4	14.29%	<div></div>				
\$75,000 - \$99,999	2	7.14%	<div></div>				
\$100,000 - \$149,999	5	17.86%	<div></div>				
\$150,000 or more	6	21.43%	<div></div>				
Total	28	100%					

Comments/Suggestions (ex: trail improvements, new routes, survey suggestions...)

10/22/2019	46937287	Good Job!
10/22/2019	46936867	more water fountains. fishing pond?
10/22/2019	46936436	resurface path between Lowell Park and Walgreen property
10/22/2019	46936183	connect to joe stengle trail
10/22/2019	46934765	extend trail
10/22/2019	46934226	more benches and bathrooms
10/22/2019	46934017	campsites out of town would be great
10/21/2019	46856561	open up Meadows all year
10/21/2019	46856285	my dad and i would like to camp in the Meadows or somewhere like that if u could make some hike-in camping spots we'd love it
10/21/2019	46855634	more bathrooms and open up Meadows all year
10/07/2019	45903379	need map for Meadows area
10/07/2019	45903135	off-trail camping spots u can hike to would be great
10/07/2019	45903003	I walk the grassy edge for PT for hip therapy. would be great to have a bit more grassy areas to walk on
10/07/2019	45902790	loop it to another trail
10/07/2019	45902546	trail could be extended
10/07/2019	45902380	more bathrooms & watwer. great relaxing trail
10/07/2019	45895351	more restrooms
10/07/2019	45893474	walk-in camping sites in Meadows would be great
10/07/2019	45888840	i use LPT to get to friend's houses without being on streets
10/07/2019	45888645	trails shouldn't be closed during hunting season except for shotgun periods
10/07/2019	45888444	lighting on trail. have periodic signs saying "keep dogs on leash" next to poop bags and trash cans
10/07/2019	45887342	add water stations, bathrooms maintain N end of trail to Lowell Park to Penrose. connect to Sterling on Penrose Trail
10/07/2019	45887047	repave
10/07/2019	45886886	extend to Polo, repave some areas
10/07/2019	45886714	more water and bathrooms needed
10/07/2019	45886343	have hike-to camping spots in Meadows area. resurface some spots on trail.

Oregon Community Bike Trail

(5 surveys completed)

Code

01/13/2020	53153800	w-s
01/13/2020	53153762	w-s
01/13/2020	53153696	w-s
01/13/2020	53153587	w-s
01/13/2020	53153487	w-s

Date/Time

01/13/2020	53153800	10/09/2019
01/13/2020	53153762	10/09/2019
01/13/2020	53153696	10/09/2019
01/13/2020	53153587	10/09/2019
01/13/2020	53153487	10/09/2019

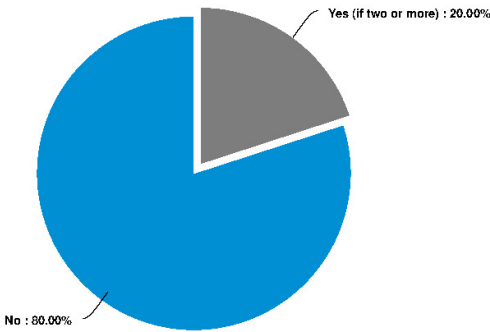
What is the ZIP code of your primary residence? (if international, use country name)

01/13/2020	53153800	61061
01/13/2020	53153762	61061
01/13/2020	53153696	61061
01/13/2020	53153587	61031
01/13/2020	53153487	61061

What is your age? (choose one response only)

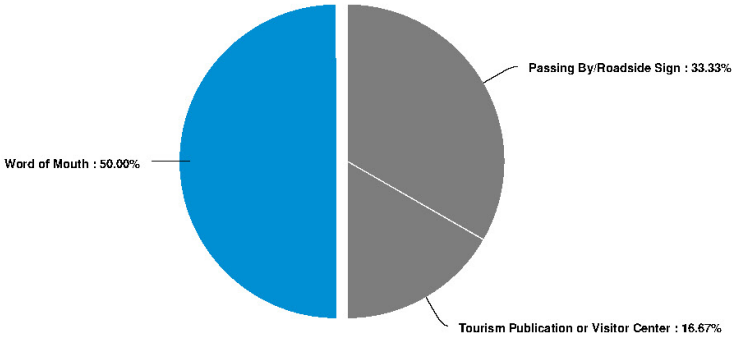
01/13/2020 53153800	57
01/13/2020 53153762	51
01/13/2020 53153696	60
01/13/2020 53153587	34
01/13/2020 53153487	70

Are you in a group?



Answer	Count	Percent	20%	40%	60%	80%	100%
Yes (if two or more)	1	20%	<div></div>				
No	4	80%	<div></div>				
Total	5	100%					

How did you learn about this trail? (you may choose more than one response)

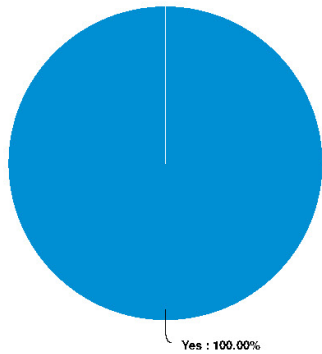


Answer	Count	Percent	20%	40%	60%	80%	100%
Passing By/Roadside Sign	2	33.33%	<div></div>				
Website	0	0%	<div></div>				
Social Media	0	0%	<div></div>				
Email/ E-Newsletter	0	0%	<div></div>				
Event (ex: 5k run...)	0	0%	<div></div>				
TV	0	0%	<div></div>				
Radio	0	0%	<div></div>				
Newspaper	0	0%	<div></div>				
Magazine	0	0%	<div></div>				
Membership Organization (ex: outdoor clubs...)	0	0%	<div></div>				
Retail Establishment (ex: bike shop, restaurant...)	0	0%	<div></div>				
Tourism Publication or Visitor Center	1	16.67%	<div></div>				
Word of Mouth	3	50%	<div></div>				
Other	0	0%	<div></div>				
Total	6	100%					

How did you learn about this trail? (you may choose more than one response) - Text Data for Other

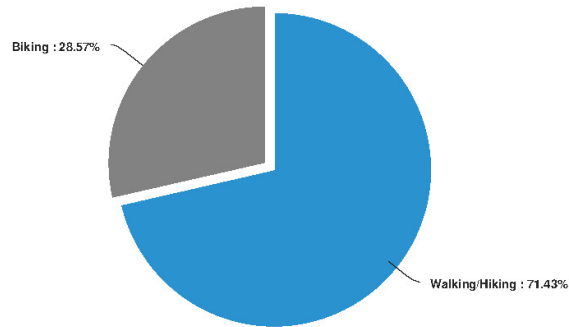
No Data To Display

Have you used this trail before? (choose one response only)



Answer	Count	Percent	20%	40%	60%	80%	100%
Yes	5	100%	<div></div>				
No	0	0%	<div></div>				
Total	5	100%					

If you have used this trail before, how have your traveled it in the past? (if you answered no to question 5, please skip)



Answer	Count	Percent	20%	40%	60%	80%	100%
Walking/Hiking	5	71.43%	<div></div>				
Cross-Country Skiing/Snowshoeing	0	0%	<div></div>				
Running/Jogging/Speed-Walking	0	0%	<div></div>				
Snowmobile (not applicable on some trails)	0	0%	<div></div>				
Biking	2	28.57%	<div></div>				
Horseback (not applicable on some trails)	0	0%	<div></div>				
E-Bike	0	0%	<div></div>				
UTV/ATV (not applicable on some trails)	0	0%	<div></div>				
Wheelchair/Mobility Scooter	0	0%	<div></div>				
Other	0	0%	<div></div>				
Total	7	100%					

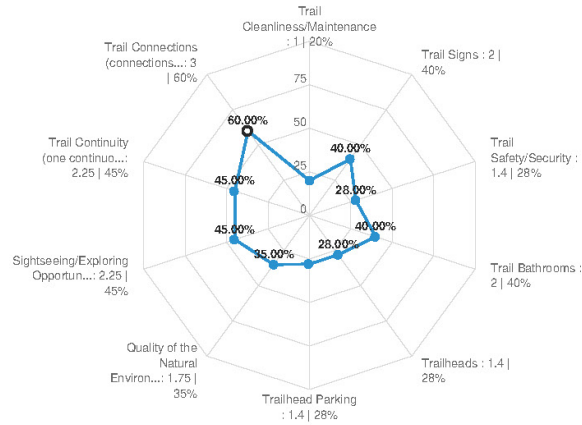
If you have used this trail before, how have your traveled it in the past? (if you answered no to question 5, please skip) - Text Data for Other

No Data To Display

What are the names and locations of your favorite trails to use (locally or elsewhere)?

01/13/2020 53153800 Oregon parks
01/13/2020 53153762 Lowden-Miller
01/13/2020 53153587 Lowden-Miller, Castle Rock, HFC, Starved Rock

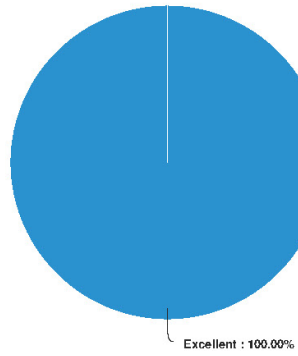
For this trail, please rate the following conditions.



Powered by AI

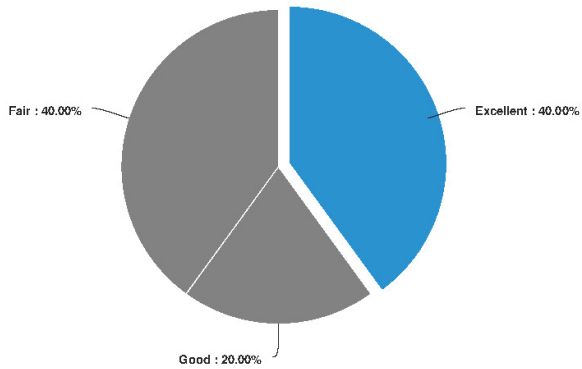
Question	Count	Score	Excellent	Good	Fair	Poor	I don't know
Trail Cleanliness/Maintenance	5	1					
Trail Signs	5	2					
Trail Safety/Security	5	1.4					
Trail Bathrooms	5	2					
Trailheads	5	1.4					
Trailhead Parking	5	1.4					
Quality of the Natural Environment on Trail	4	1.75					
Sightseeing/Exploring Opportunities on Trail	4	2.25					
Trail Continuity (one continuous trail)	4	2.25					
Trail Connections (connections to destinations/other trails)	3	3					
Average		1.78					

Trail Cleanliness/Maintenance



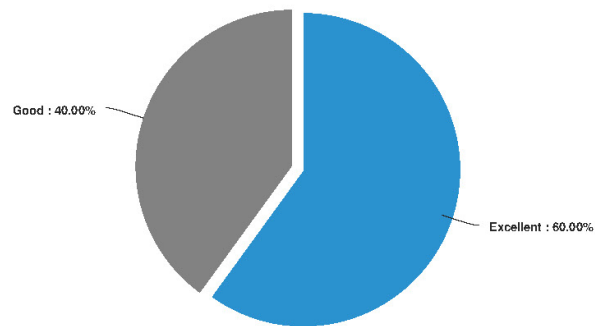
Answer	Count	Percent	20%	40%	60%	80%	100%
Excellent	5	100%					
Good	0	0%					
Fair	0	0%					
Poor	0	0%					
I don't know	0	0%					
Total	5	100%					

Trail Signs



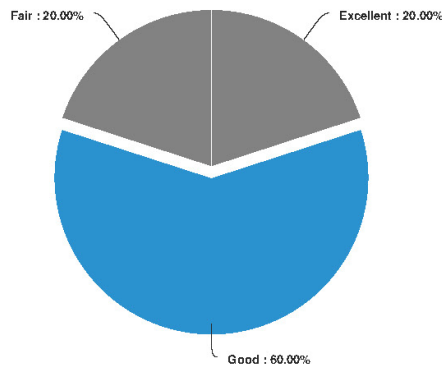
Answer	Count	Percent	20%	40%	60%	80%	100%
Excellent	2	40%					
Good	1	20%					
Fair	2	40%					
Poor	0	0%					
I don't know	0	0%					
Total	5	100%					

Trail Safety/Security



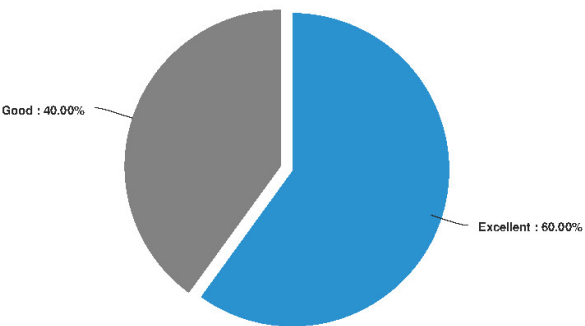
Answer	Count	Percent	20%	40%	60%	80%	100%
Excellent	3	60%	<div></div>				
Good	2	40%	<div></div>				
Fair	0	0%	<div></div>				
Poor	0	0%	<div></div>				
I don't know	0	0%	<div></div>				
Total	5	100%					

Trail Bathrooms



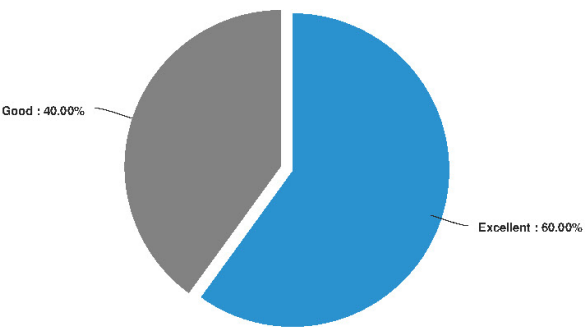
Answer	Count	Percent	20%	40%	60%	80%	100%
Excellent	1	20%	<div></div>				
Good	3	60%	<div></div>				
Fair	1	20%	<div></div>				
Poor	0	0%	<div></div>				
I don't know	0	0%	<div></div>				
Total	5	100%					

Trailheads



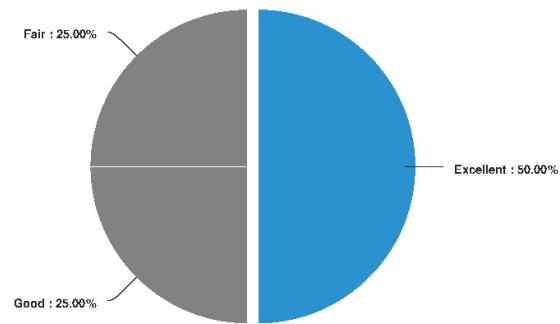
Answer	Count	Percent	20%	40%	60%	80%	100%
Excellent	3	60%	<div></div>				
Good	2	40%	<div></div>				
Fair	0	0%	<div></div>				
Poor	0	0%	<div></div>				
I don't know	0	0%	<div></div>				
Total	5	100%					

Trailhead Parking



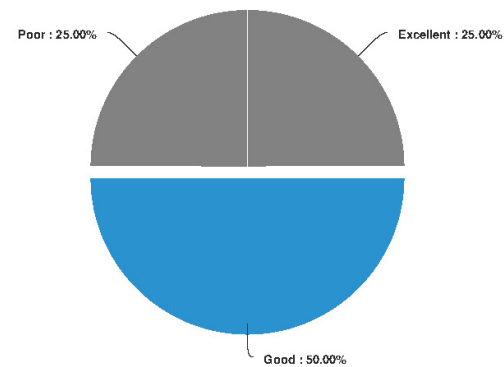
Answer	Count	Percent	20%	40%	60%	80%	100%
Excellent	3	60%	<div></div>				
Good	2	40%	<div></div>				
Fair	0	0%	<div></div>				
Poor	0	0%	<div></div>				
I don't know	0	0%	<div></div>				
Total	5	100%					

Quality of the Natural Environment on Trail



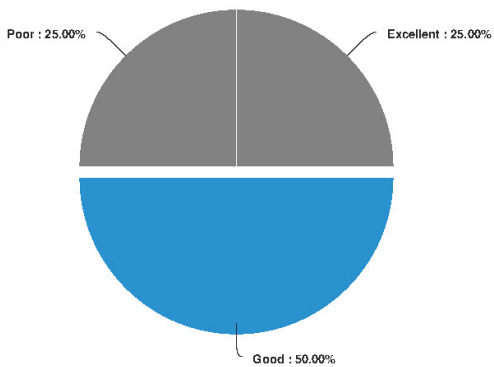
Answer	Count	Percent	20%	40%	60%	80%	100%
Excellent	2	50%	<div></div>				
Good	1	25%	<div></div>				
Fair	1	25%	<div></div>				
Poor	0	0%	<div></div>				
I don't know	0	0%	<div></div>				
Total	4	100%					

Sightseeing/Exploring Opportunities on Trail



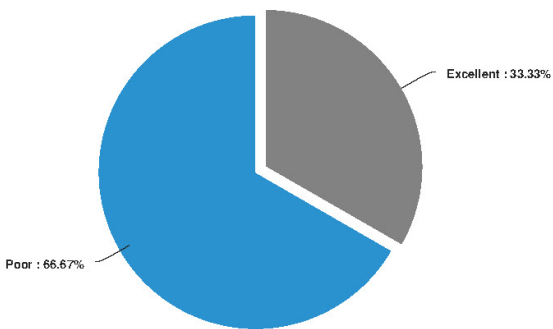
Answer	Count	Percent	20%	40%	60%	80%	100%
Excellent	1	25%	<div></div>				
Good	2	50%	<div></div>				
Fair	0	0%	<div></div>				
Poor	1	25%	<div></div>				
I don't know	0	0%	<div></div>				
Total	4	100%					

Trail Continuity (one continuous trail)



Answer	Count	Percent	20%	40%	60%	80%	100%
Excellent	1	25%	<div></div>				
Good	2	50%	<div></div>				
Fair	0	0%	<div></div>				
Poor	1	25%	<div></div>				
I don't know	0	0%	<div></div>				
Total	4	100%					

Trail Connections (connections to destinations/other trails)



Answer	Count	Percent	20%	40%	60%	80%	100%
Excellent	1	33.33%	<div></div>				
Good	0	0%	<div></div>				
Fair	0	0%	<div></div>				
Poor	2	66.67%	<div></div>				
I don't know	0	0%	<div></div>				
Total	3	100%					

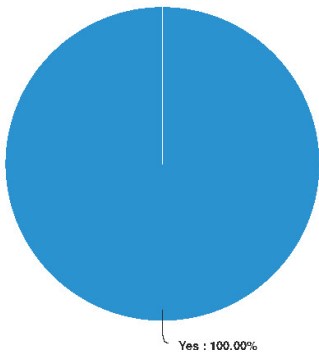
What do you like best about this trail?

01/13/2020	53153800	close to home
01/13/2020	53153762	close to home, peaceful
01/13/2020	53153696	close to home
01/13/2020	53153587	clean, birdhouses
01/13/2020	53153487	close to home

What do you like least about this trail?

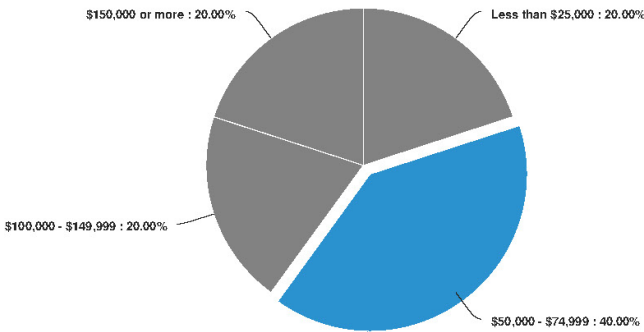
01/13/2020	53153762	maybe wider bridge
01/13/2020	53153696	having to walk along the road
01/13/2020	53153587	too short

Will you use this trail again? (choose one response only)



Answer	Count	Percent	20%	40%	60%	80%	100%
Yes	5	100%					
No	0	0%					
Total	5	100%					

What best describes your annual household income? (choose one response only)

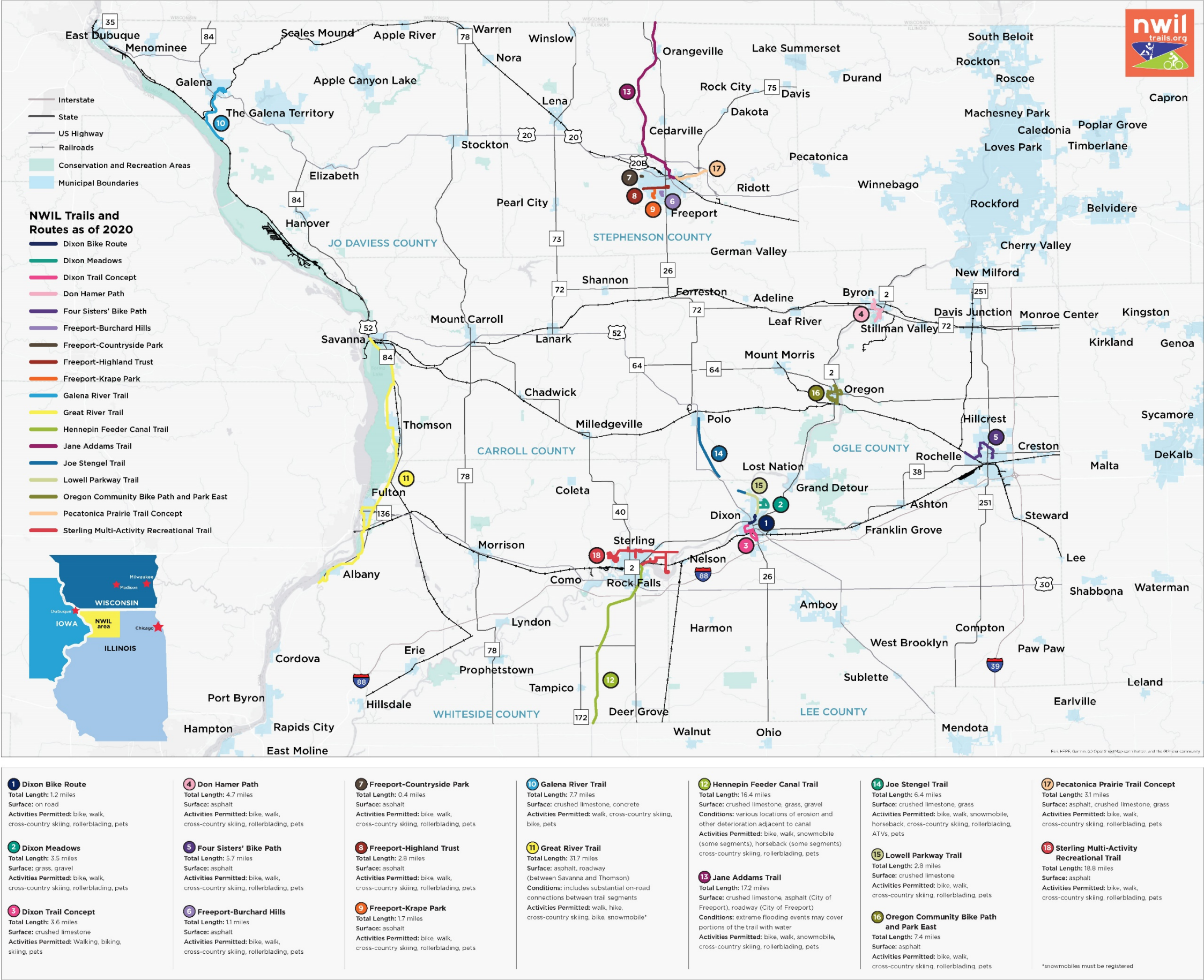


Answer	Count	Percent	20%	40%	60%	80%	100%
Less than \$25,000	1	20%					
\$25,000 - \$49,999	0	0%					
\$50,000 - \$74,999	2	40%					
\$75,000 - \$99,999	0	0%					
\$100,000 - \$149,999	1	20%					
\$150,000 or more	1	20%					
Total	5	100%					

Comments/Suggestions (ex: trail improvements, new routes, survey suggestions...)

01/13/2020	53153762	extend the trail if possible, more signage
01/13/2020	53153696	sidewalk for ballfield loop (Hawk Dr) nature/tree ID signs mile-marker signs
01/13/2020	53153587	connect with other Oregon parks, somewhere to camp down a trail

APPENDIX D:
Printed Map




2019-2020 Northwest Illinois Trails Study

of the Trails of Carroll, Jo Daviess, Lee, Ogle, Stephenson, and Whiteside Counties

Developed by:



Funded by:



Contact:

309 1st Ave, Rock Falls, IL 61071

815-625-3854 | info@blackhawkhills.com